

GIRARD STREET BUILDING UNIVERSITY OF HOUSTON DOWNTOWN

One Main Street, Houston, Texas 77002-1001

BID PACKAGE #4R REVISION

04-14-2014

G13303.00



WHR ARCHITECTS

E & C ENGINEERS & CONSULTANTS INC.
ROGERS MOORE ENGINEERS, LLC
WALTER P. MOORE
CLARK CONDON ASSOCIATES, INC.
WALKER PARKING CONSULTANTS
4B TECHNOLOGY GROUP
NY * LA

ARCHITECTS
MEP ENGINEERS
STRUCTURAL ENGINEERS
CIVIL ENGINEERS
LANDSCAPE ARCHITECT
PARKING CONSULTANT
TECHNOLOGY
GRAPHICS

WHR ARCHITECTS

Architecture with People in Mind

1111 Louisiana 26th Floor
Houston, Texas 77002
713.665.5665 phone · whrarchitects.com

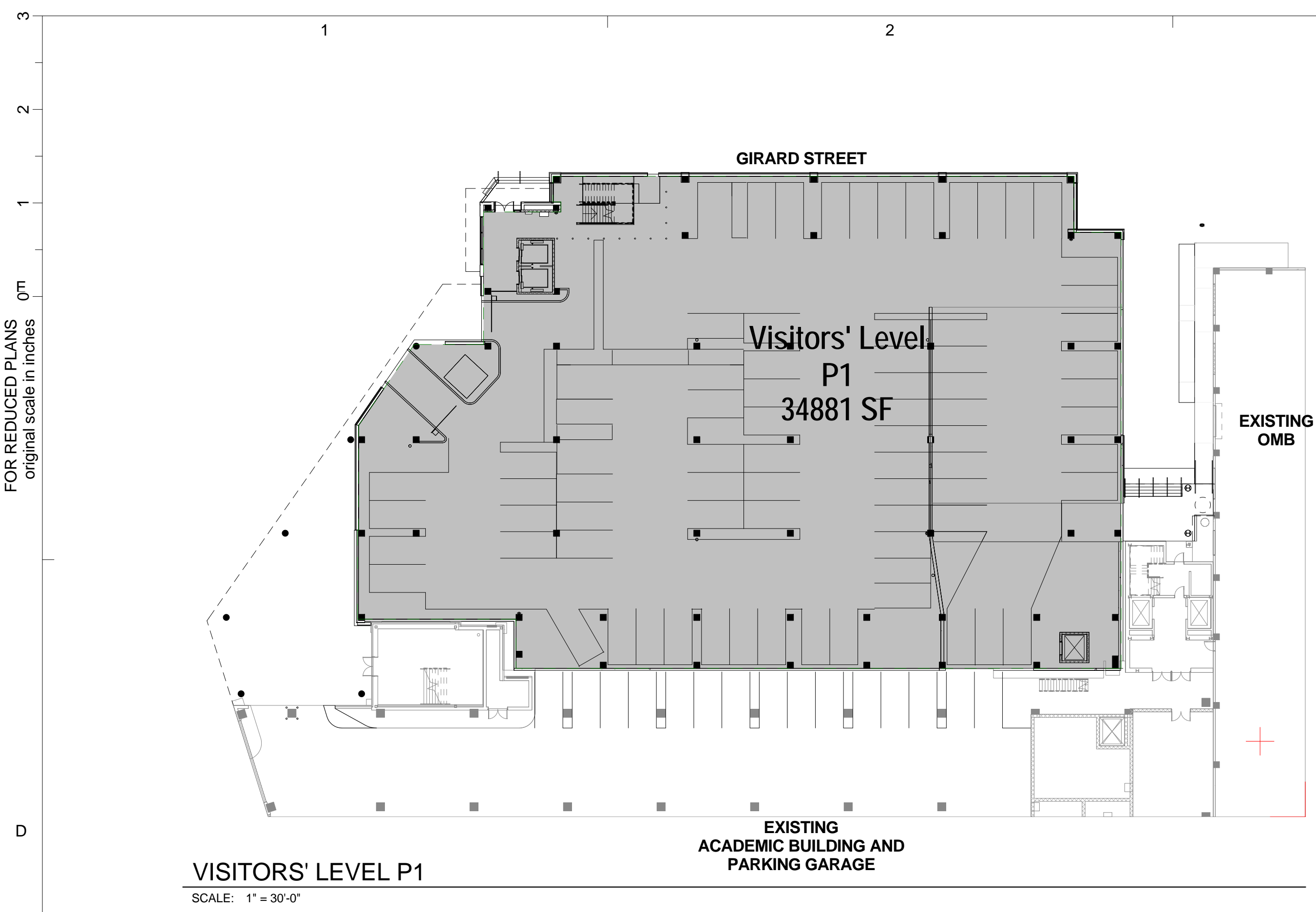
04-14-2014

G13303.00

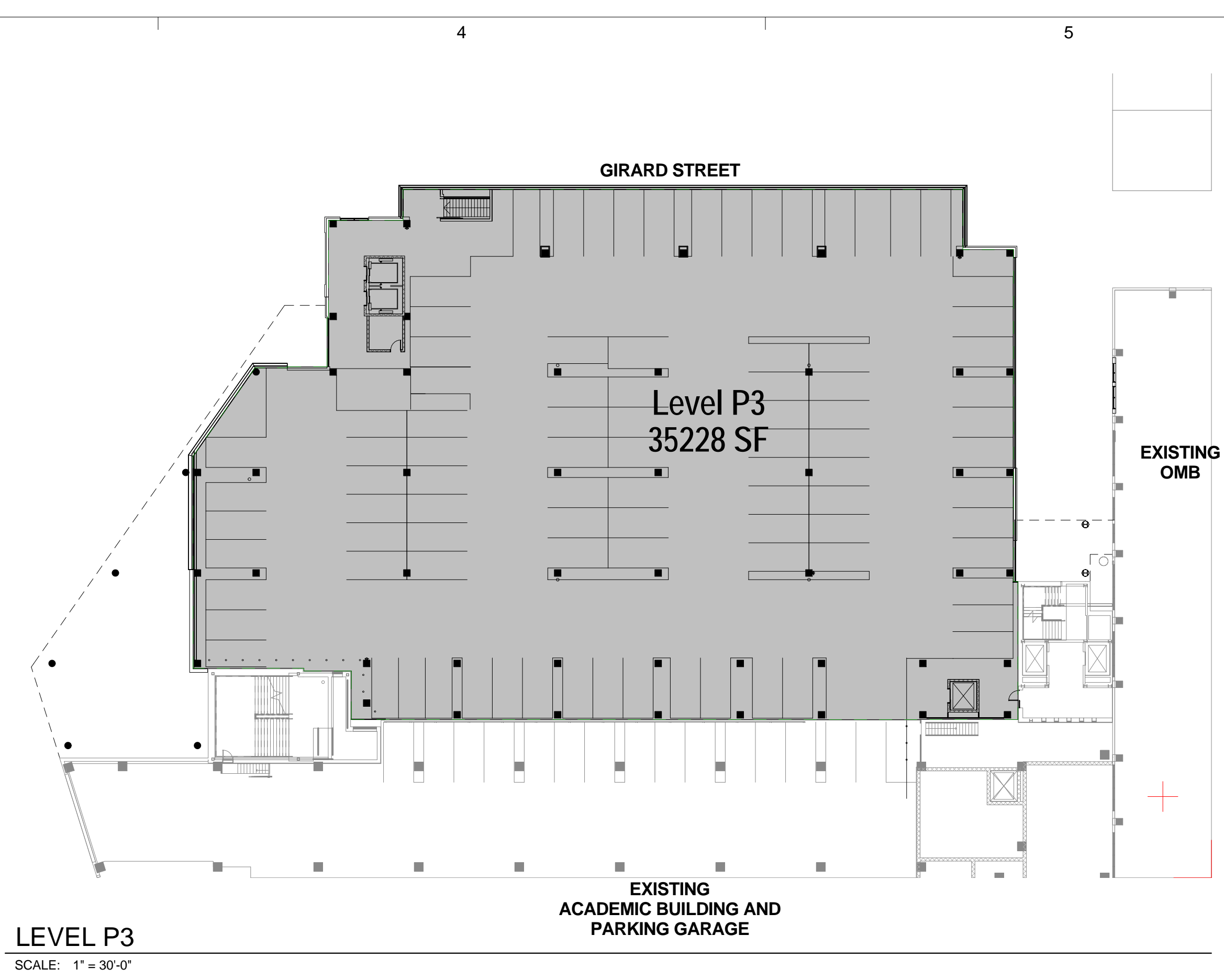
BID PACKAGE #4R
REVISION

GIRARD STREET BUILDING

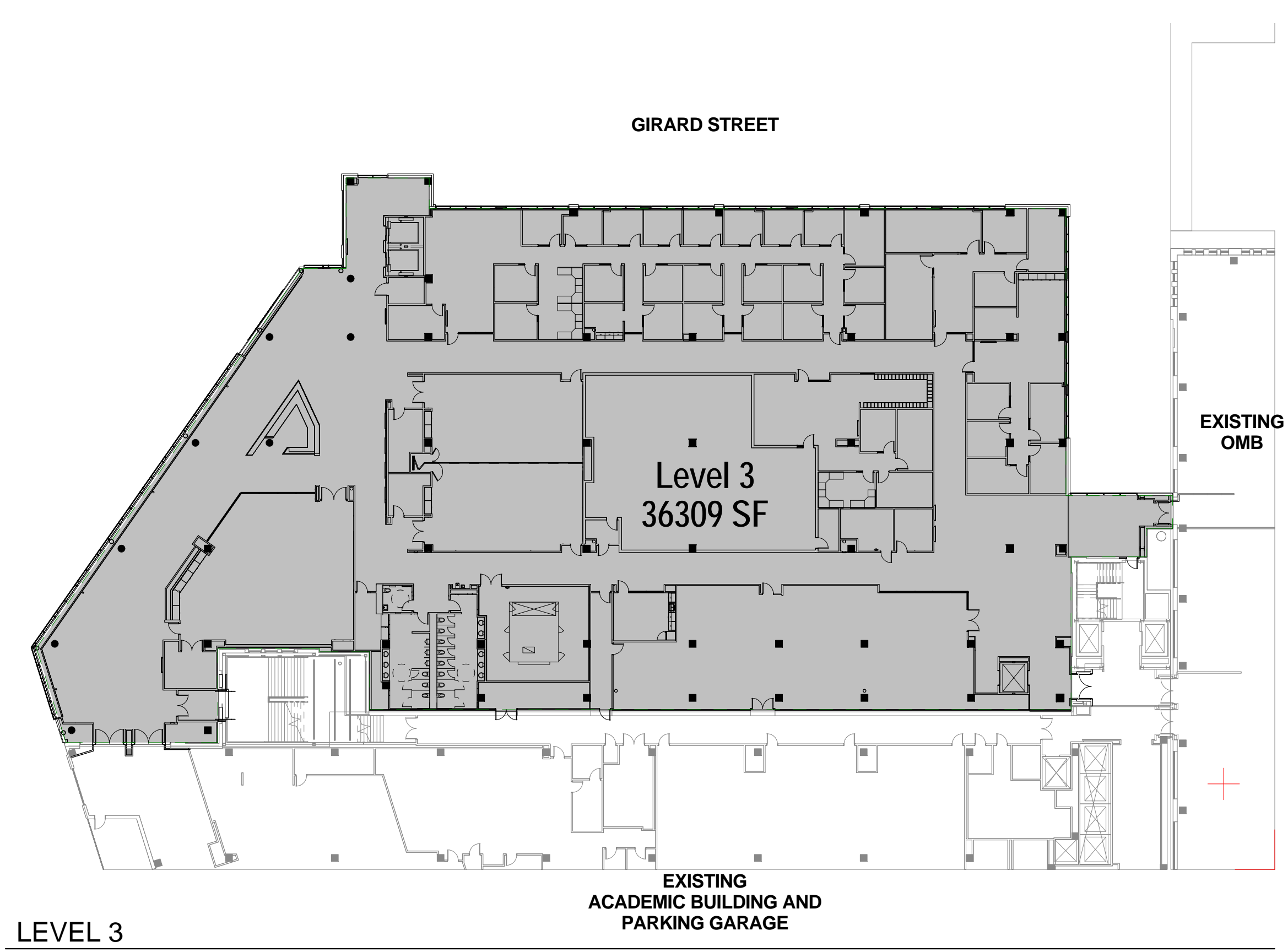
FILE NAME: C:\Revit_Local_Files\Revit_2014\UHD-GARAGE-ARCH_gjalba.rvt
 FILE NAME
 FILE LOCATION
 PLOTTED ON: 9/14/2016 11:13:50 AM
 LAST PLOTTED LAYOUT NAME
 AREA PLANS (GROSS)
 PLOT BY gjalba
 PLOT DEVICE ADOBE PDF



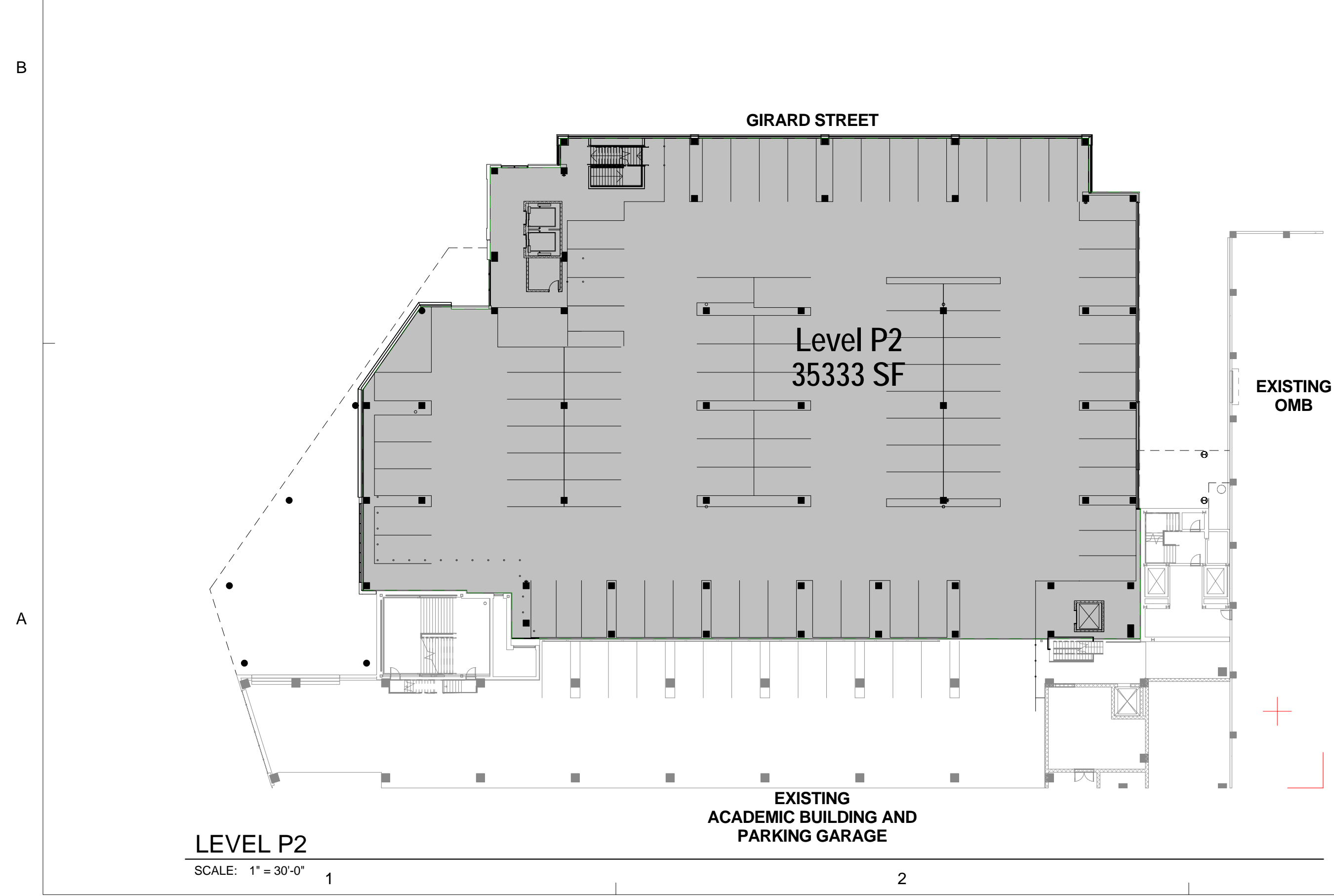
VISITORS' LEVEL P1
SCALE: 1" = 30'-0"



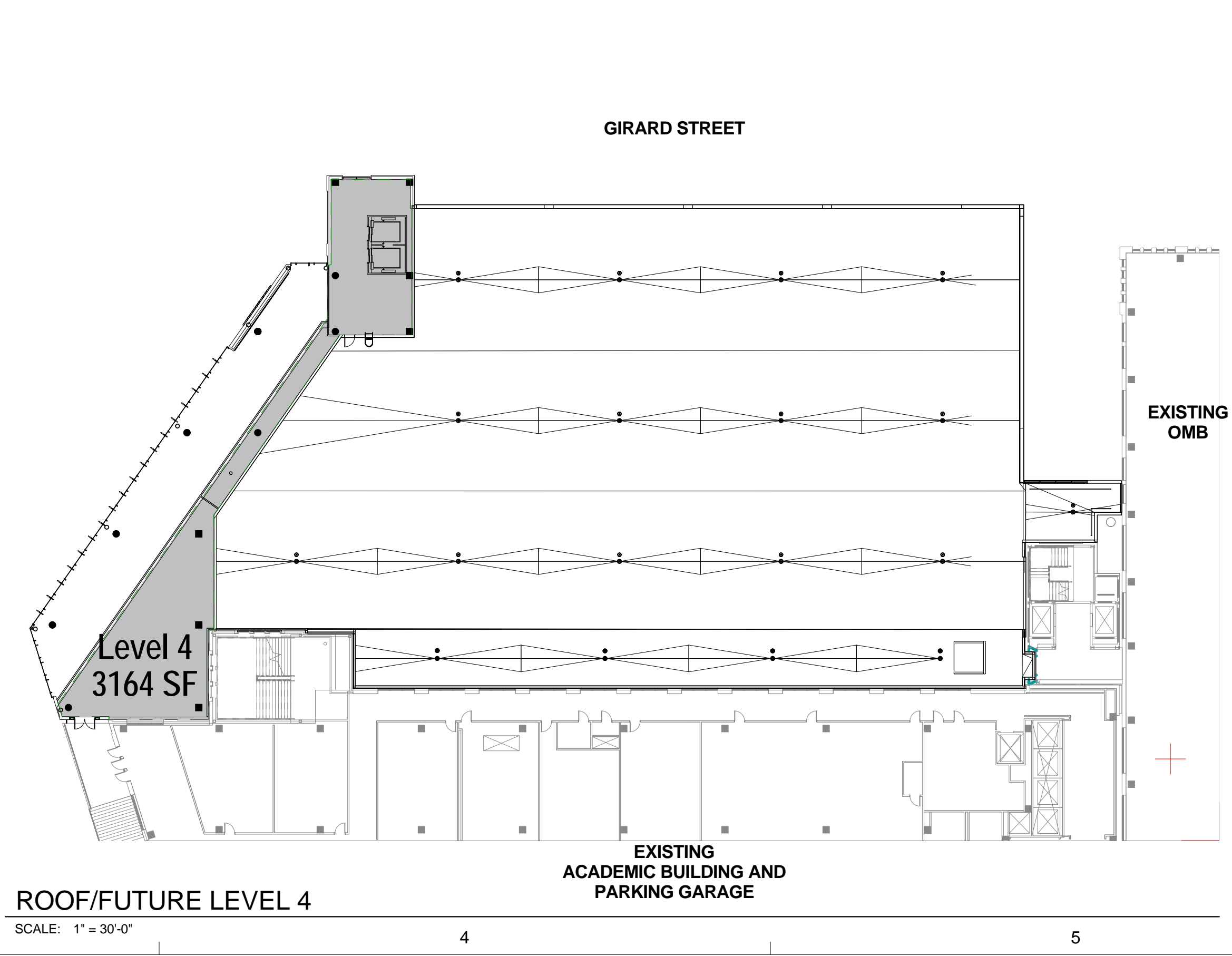
LEVEL P3
SCALE: 1" = 30'-0"



LEVEL 3
SCALE: 1" = 30'-0"



LEVEL P2
SCALE: 1" = 30'-0"



ROOF/FUTURE LEVEL 4
SCALE: 1" = 30'-0"

PROJECT DATA

CLIENT	University of Houston Downtown
PROJECT NAME	Girard Street Building #667
PROJECT ADDRESS	One Main Street, Houston, Texas 77002-1001
OCCUPANCY TYPE	Group B, Group A-3, Group S-2
PROJECT GROSS FLOOR AREA	106,500sf Parking Garage; 40,100 Welcome Center and Tenant Office Space
HEIGHT ABOVE GROUND	30 ft
NUMBER OF STORIES	5
TYPE OF CONSTRUCTION	Type IB
COLUMNS	2-hour
FLOOR	2-hour
ROOF	1-hour
ROOF BEAMS AND GIRDERS	1-hour
PARTITIONS	Per Partition Sheet
CORRIDOR	0-hour
VERTICAL SHAFTS	2-hour
ELEVATOR	2-hour
STAIR	2-hour
MECHANICAL	2-hour
ELECTRICAL	2-hour
PLUMBING CHASE	2-hour
STAND PIPES	RE: PLUMBING DRAWINGS
FIRE ALARM	RE: ELECTRICAL DRAWINGS
DESIGN LOADS	RE: STRUCTURAL DRAWINGS

WHR ARCHITECTS

1111 Louisiana 26th Floor
Houston, TX 77002
T 713 665 5665 whrarchitects.com

CONSULTANTS

SEAL (S):



University of Houston System



PROJECT INFORMATION:
GIRARD STREET BUILDING

UH PROJECT No: P001607
 CAMPUS NAME: UNIVERSITY OF HOUSTON DOWNTOWN
 PARCEL NUMBER:
 BLDG. NUMBER: 667
 BLDG. ABBREV.: GSB
 BLDG NAME: GIRARD STREET BUILDING

ADDRESS: 900 GIRARD ST.
 CITY/ZIP: HOUSTON, TX 77002-1001

FLOOR NUMBER:

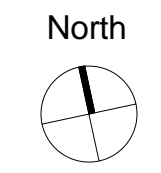
Rev.	Date	Description

ISSUED: BP #4R
 DATE: 04-14-2014
 DWG FILE: 667_G-002_2015.dwg
 DRAWN BY: CSK
 CHECKED BY: JSC
 COPYRIGHT: 2016

SHEET TITLE:
AREA PLANS (GROSS)

Area Schedule (THECB Gross)

Name	Area
Visitors' Level P1	34881 SF
Level P2	35333 SF
Level P3	35228 SF
Level 3	36309 SF
Level 4	3164 SF
Grand total: 5	144914 SF



CONSULTANTS

SEAL (S):



University of Houston
System



GIRARD STREET BUILDING

PROJECT INFORMATION:
UH PROJECT No: P001607
CAMPUS NAME: UNIVERSITY OF HOUSTON DOWNTOWN
PARCEL NUMBER:
BLDG. NUMBER: 667
BLDG. ABBREV.: GSB
BLDG NAME: GIRARD STREET BUILDING

ADDRESS: 900 GIRARD ST.
CITY/ZIP: HOUSTON, TX 77002-1001

FLOOR NUMBER:
Rev. Date Description

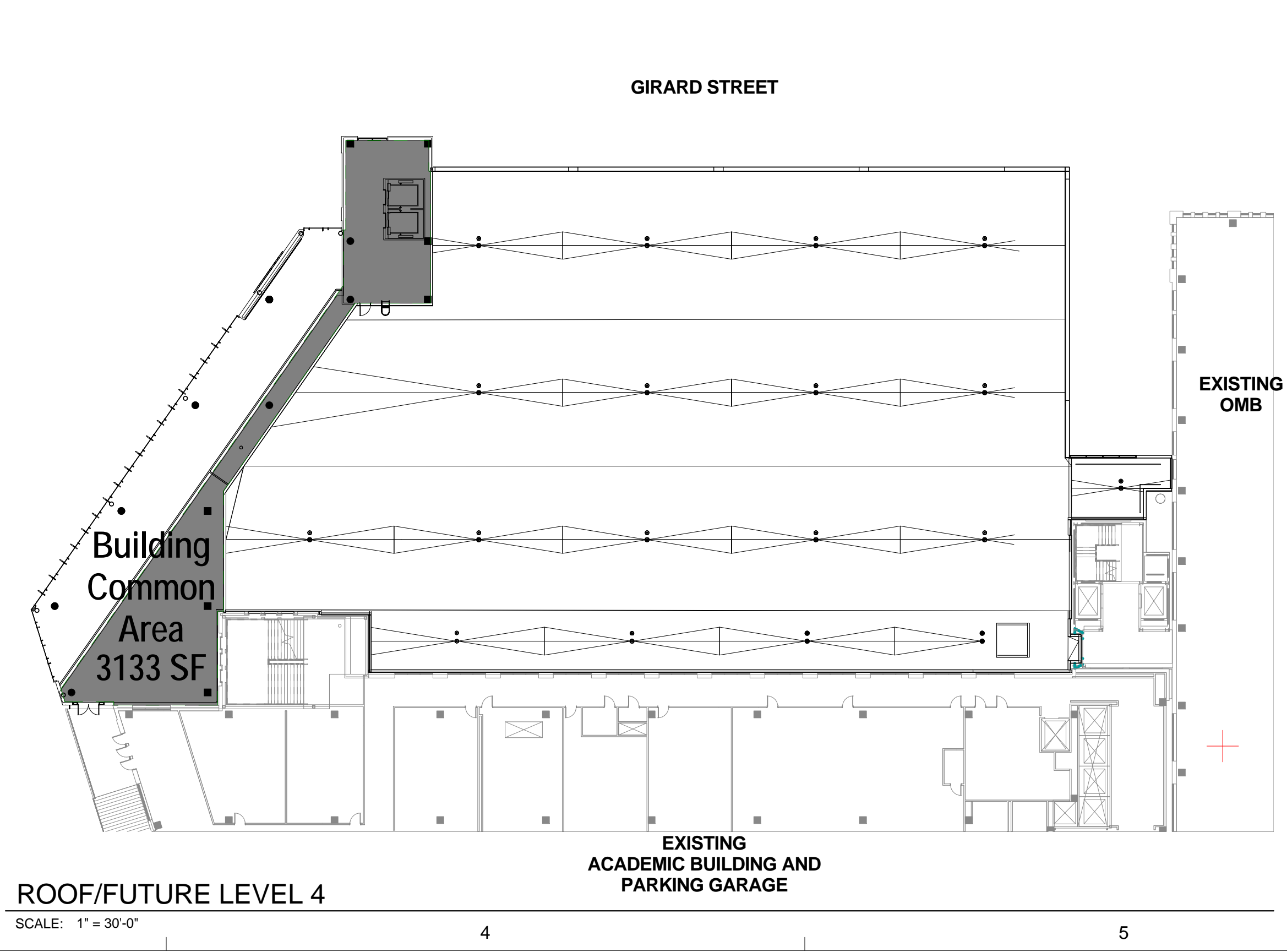
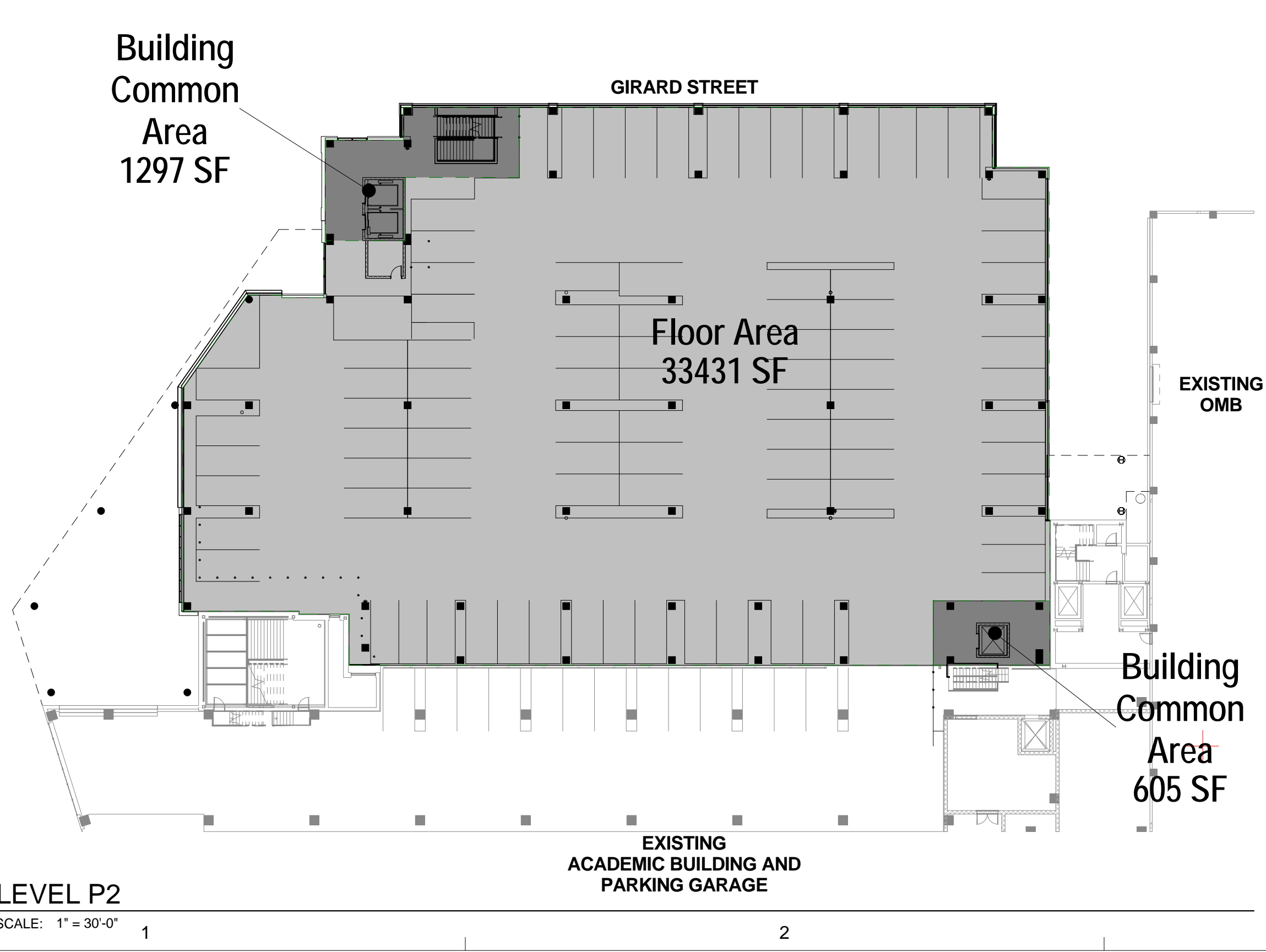
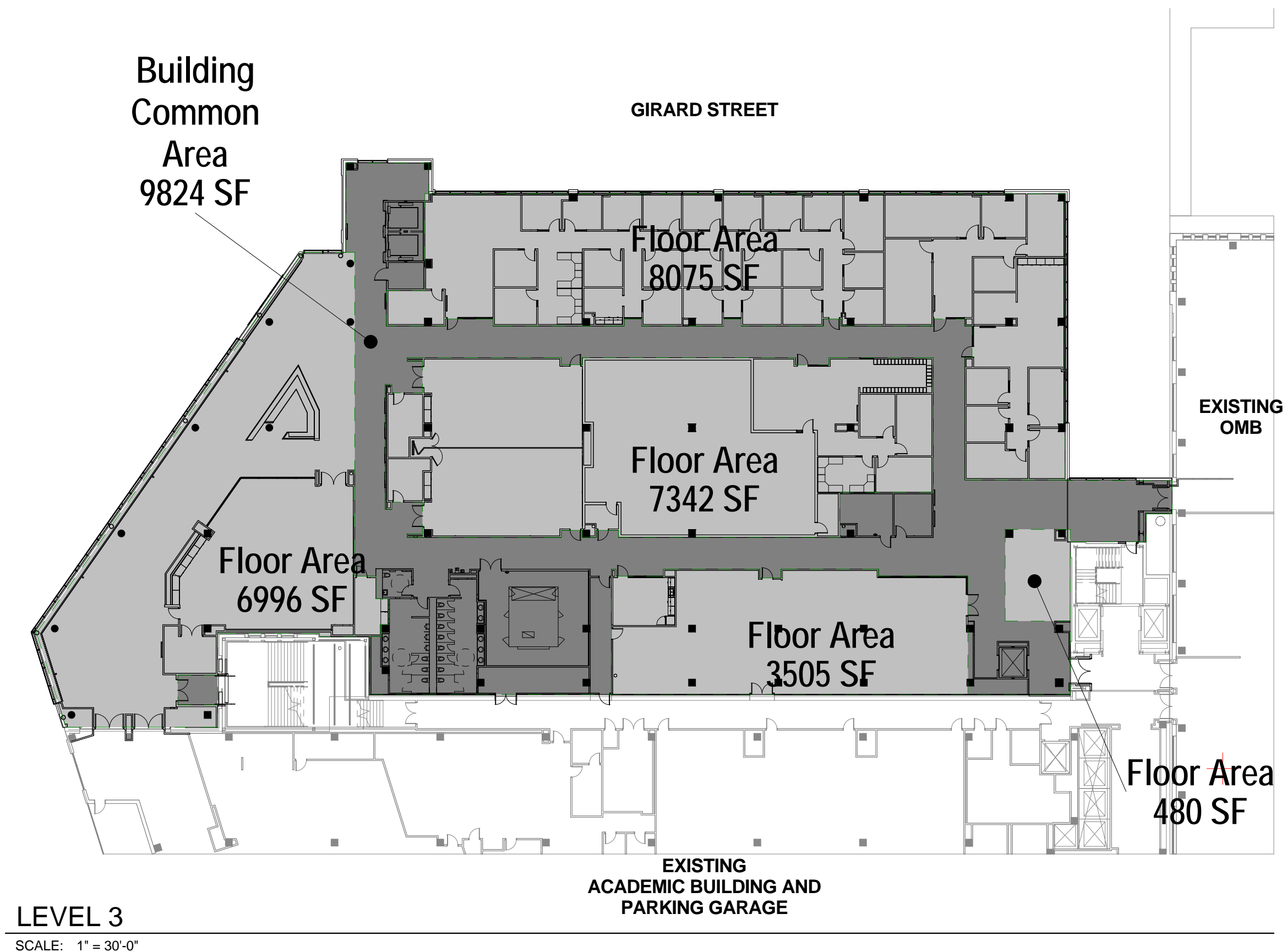
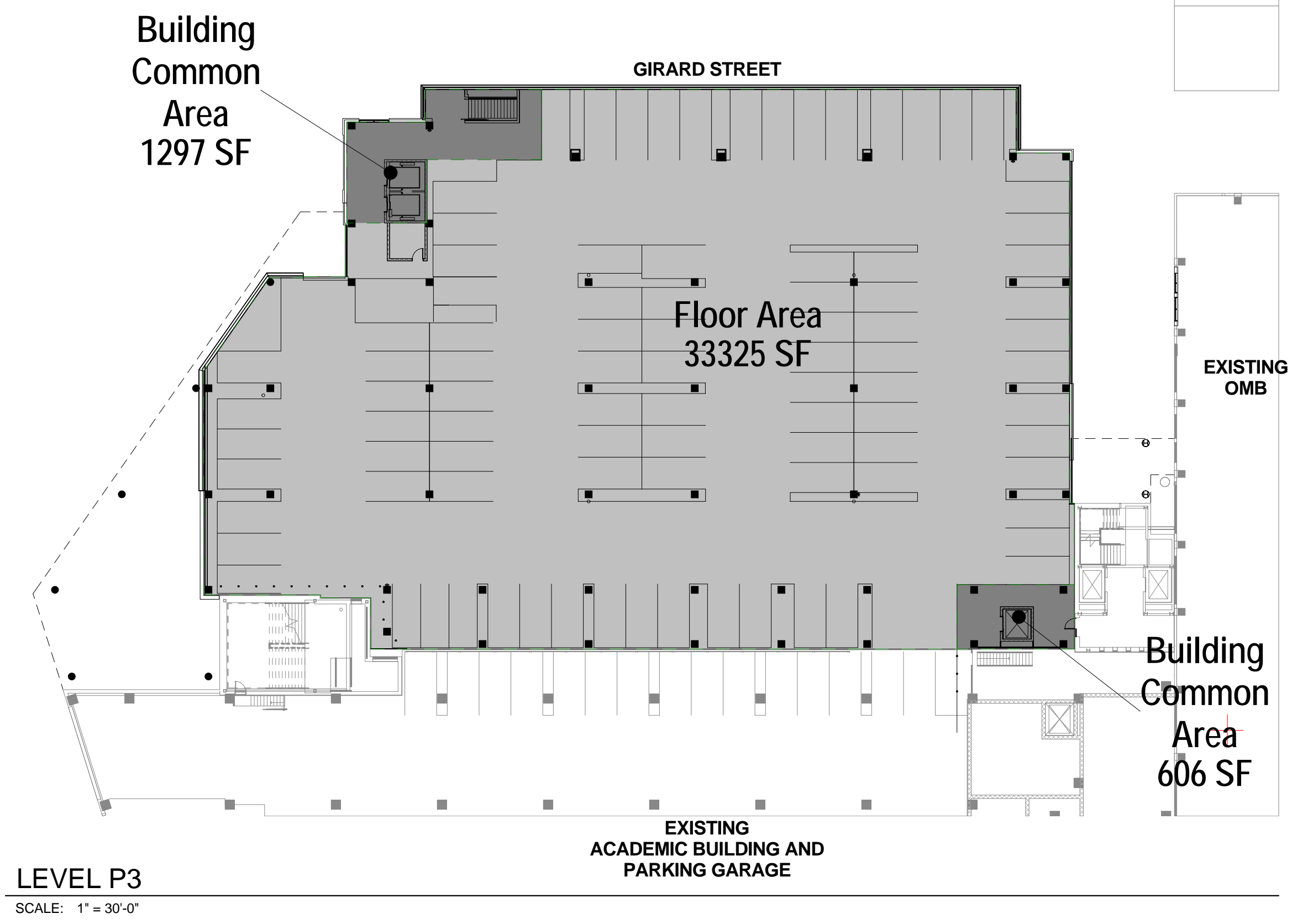
Rev.	Date	Description

ISSUED: BP #4R
DATE: 04-14-2014
DWG FILE: 667_G002A_2015.dwg
DRAWN BY: GSK
CHECKED BY: JSC
COPYRIGHT: 2016

AREA PLANS (NASF)

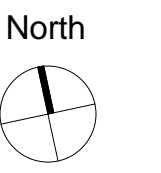
Level	Name	Area
VISITORS PARKING LEVEL	Building Common Area	1754 SF
VISITORS PARKING LEVEL	Floor Area	33126 SF
LEVEL P2	Building Common Area	1902 SF
LEVEL P2	Floor Area	33431 SF
LEVEL P3	Building Common Area	1903 SF
LEVEL P3	Floor Area	33325 SF
LEVEL 3	Building Common Area	9919 SF
LEVEL 3	Floor Area	26398 SF
ROOF/FUTURE LEVEL 4	Building Common Area	3133 SF
ROOF/FUTURE LEVEL 4	Floor Area	144893 SF

G002A



Area Schedule (THECB NASF)

Level	Name	Area
VISITORS PARKING LEVEL	Building Common Area	1754 SF
VISITORS PARKING LEVEL	Floor Area	33126 SF
LEVEL P2	Building Common Area	1902 SF
LEVEL P2	Floor Area	33431 SF
LEVEL P3	Building Common Area	1903 SF
LEVEL P3	Floor Area	33325 SF
LEVEL 3	Building Common Area	9919 SF
LEVEL 3	Floor Area	26398 SF
ROOF/FUTURE LEVEL 4	Building Common Area	3133 SF
ROOF/FUTURE LEVEL 4	Floor Area	144893 SF



FILE NAME: C:\Revit_Local_Files\Revit_2014\UH-D-GARAGE-ARCH_gjalba.rvt
 FILE NAME
 FILE LOCATION
 PLOTTED ON: 9/14/2016 11:14:06 AM
 LAST PLOTTED LAYOUT NAME AREA PLANS (NASF)
 PLOT BY gjalba
 PLOT DEVICE ADOBE PDF

FOR REDUCED PLANS original scale in inches

FILE NAME: C:\Revit_Local_Files\Revit_2014\UHD-GARAGE-ARCH_galiba.rvt
 FILE NAME
 FILE LOCATION
 PLOTTED ON: 9/14/2016 11:14:08 AM
 LAST PLOTTED
 LAYOUT NAME
 TYPICAL MOUNTING HEIGHTS
 PLOT BY galiba
 PLOT DEVICE ADOBE PDF

FOR REDUCED PLANS
 original scale in inches

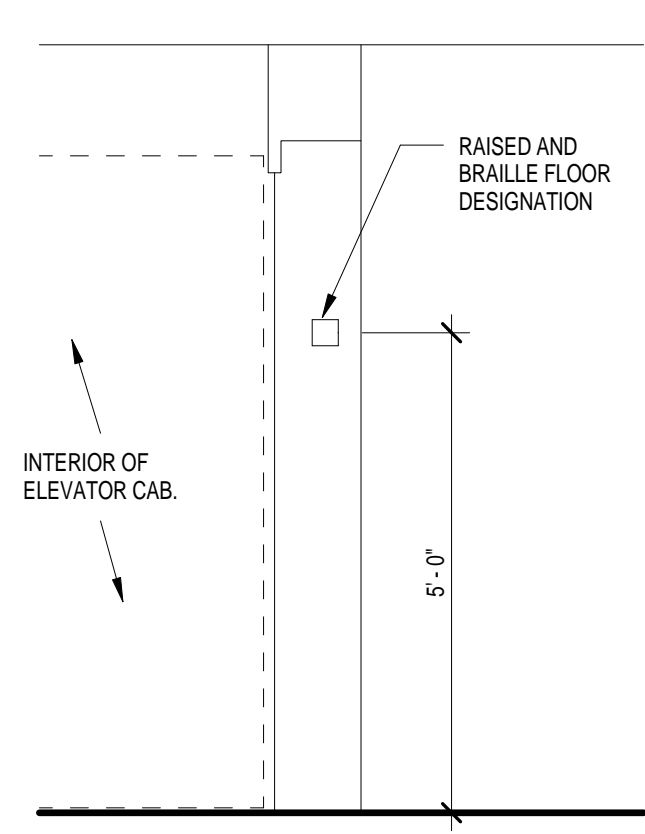


FIGURE 2 JAMB

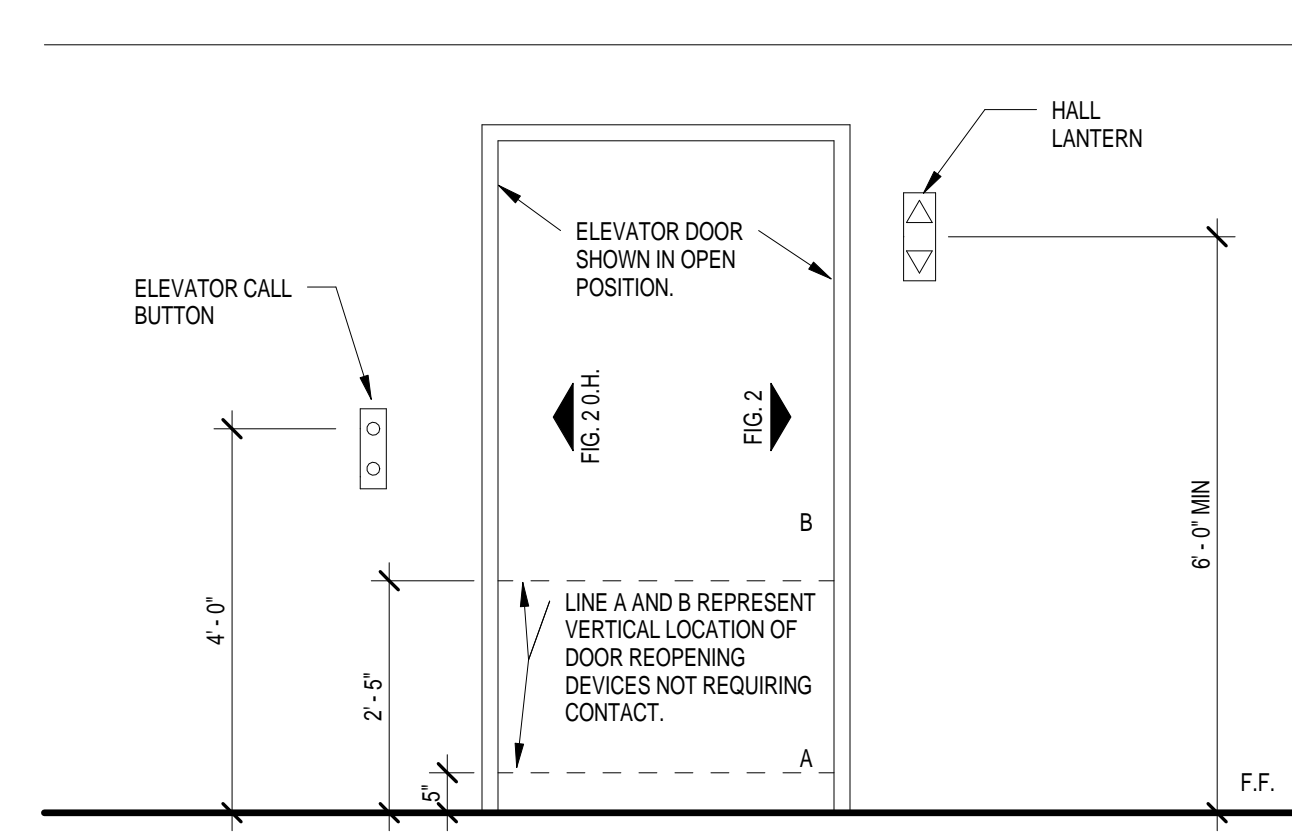
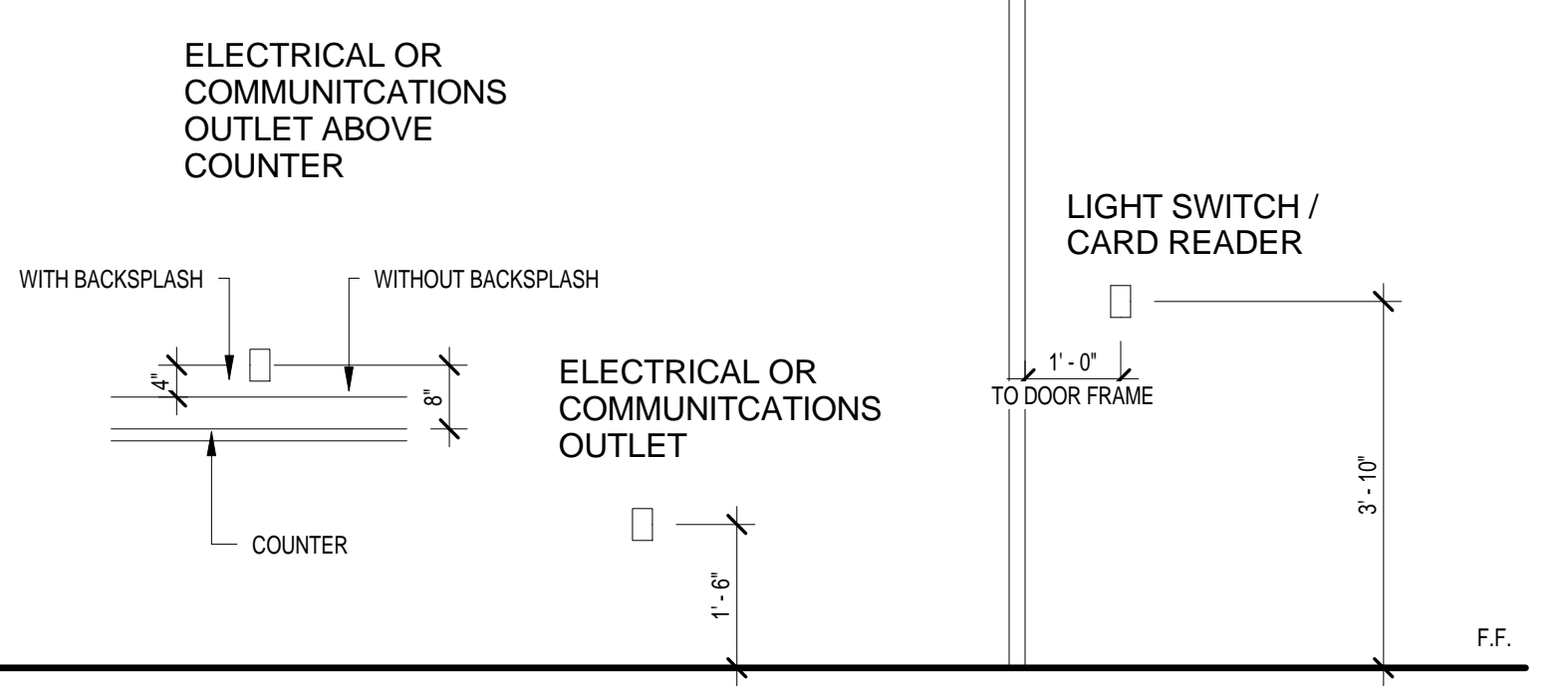
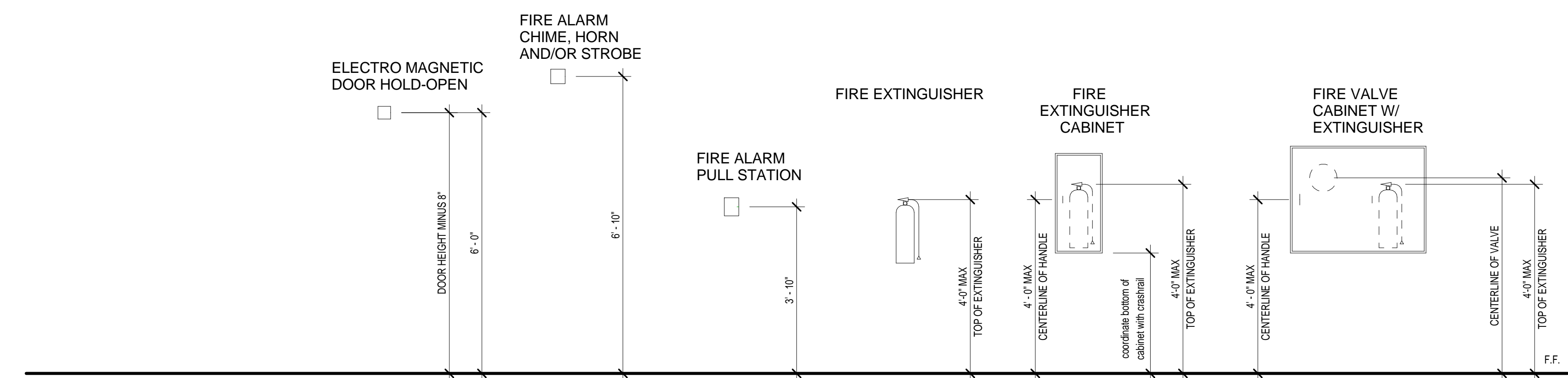


FIGURE 1-ENTRANCE

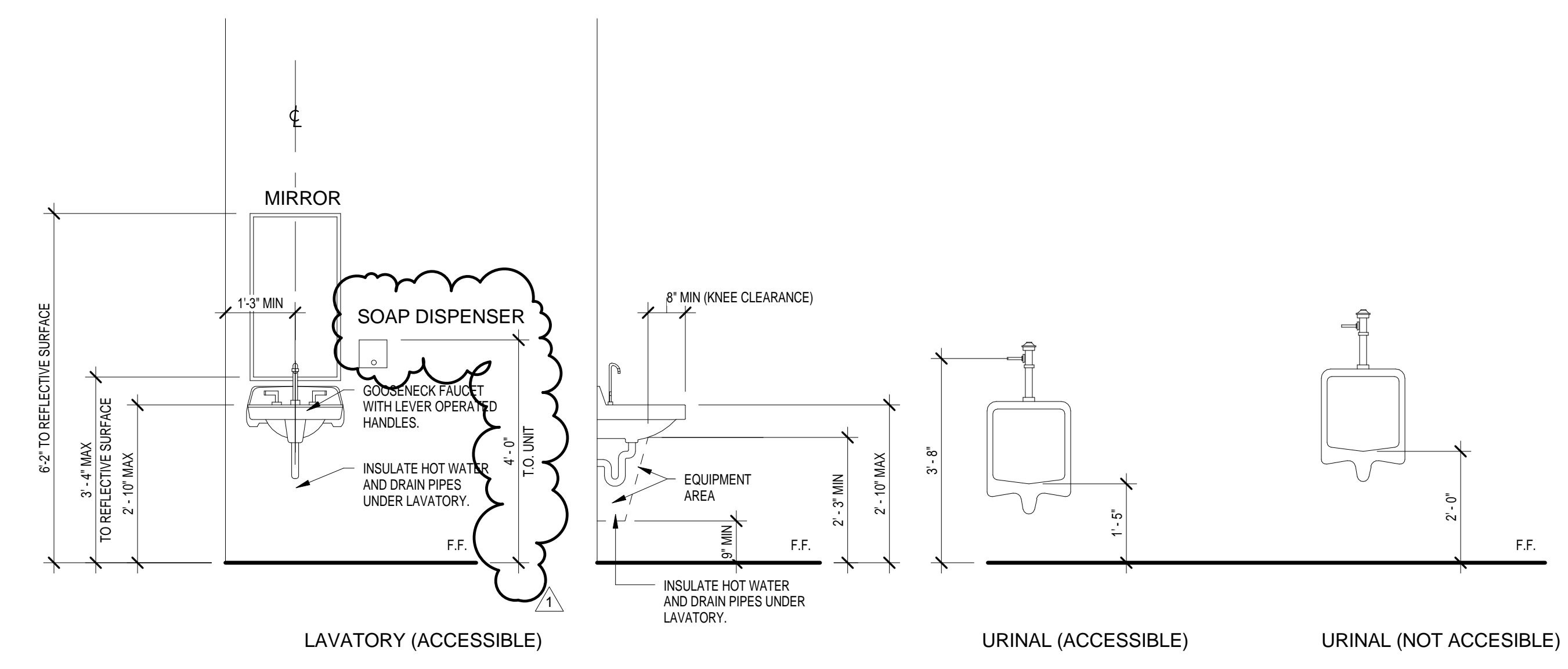
G002-ELEVATOR ENTRANCE & HOISTWAY (TAS)



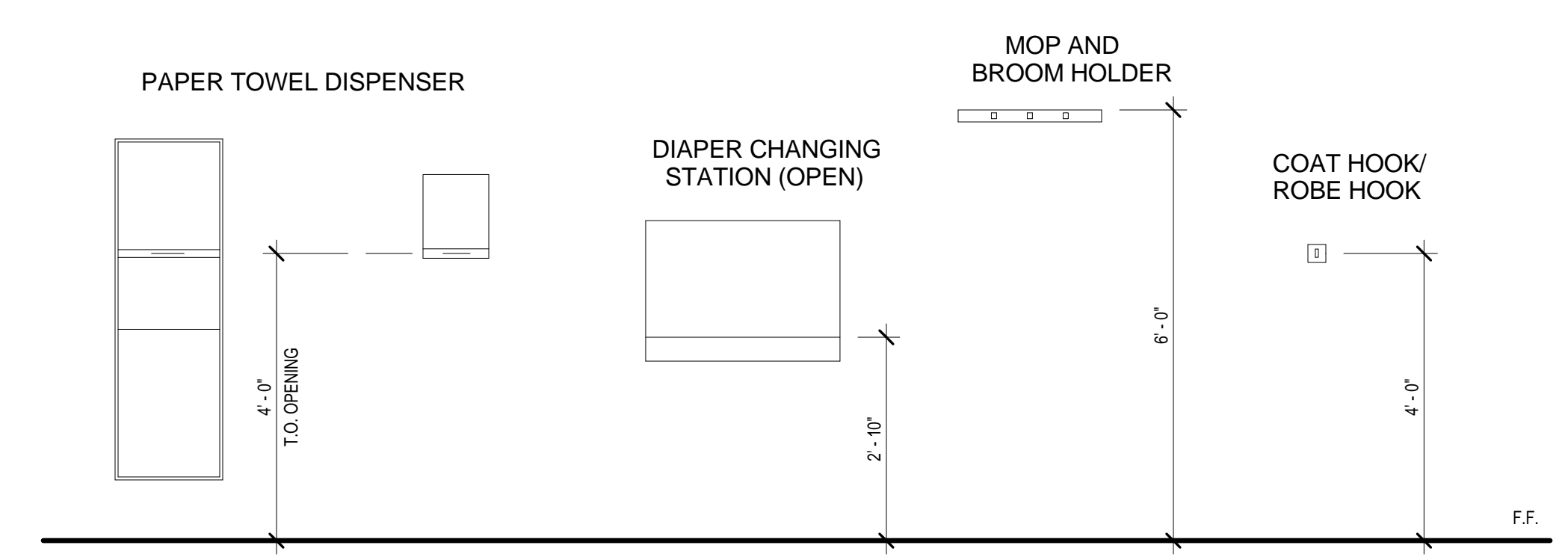
G002-ELECTRICAL / COMMUNICATIONS DEVICES (TAS)



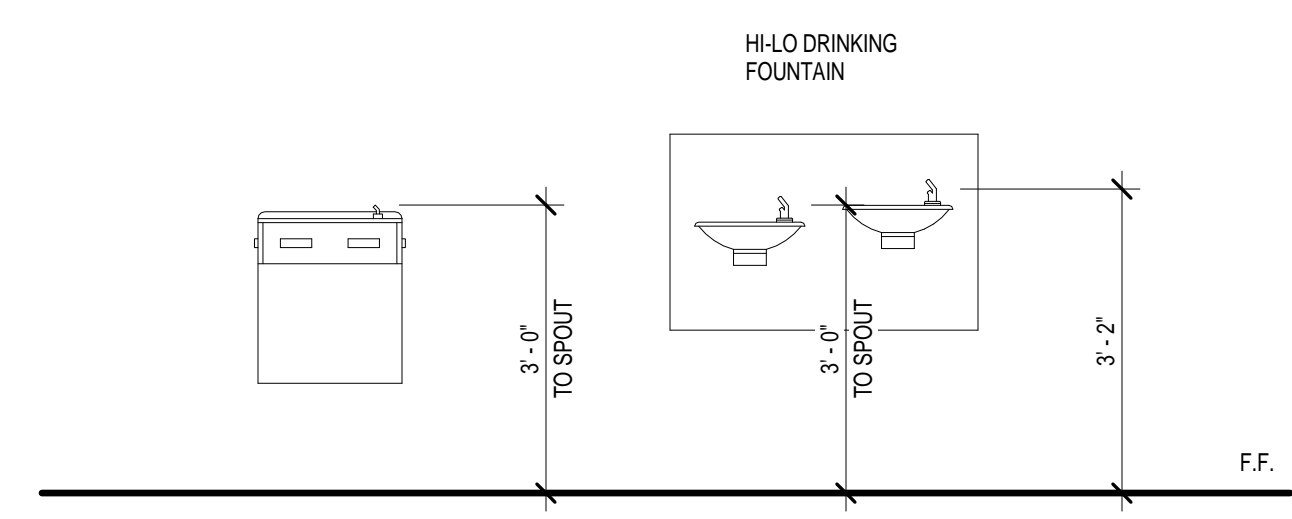
G002-FIRE PROTECTION DEVICES (TAS)



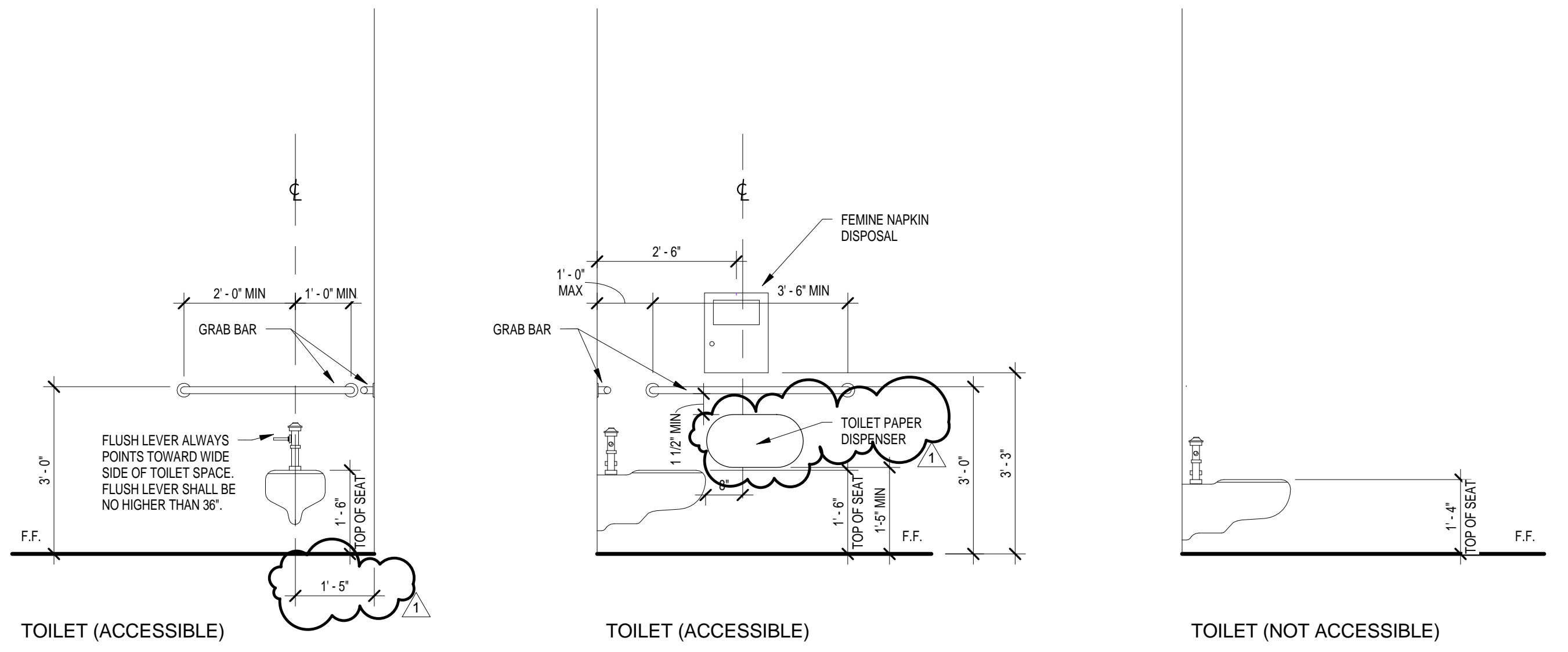
G002-TOILET ROOMS (TAS)



G002-ACCESSORIES (TAS)



G002-PUBLIC DEVICES (TAS)



G002-ACCESSIBLE TOILETS (TAS)

TYP MOUNTING HEIGHT NOTES

- A. DIMENSIONS SHOWN ON THIS SHEET ARE TYPICAL AND SHALL BE USED UNLESS SHOWN OTHERWISE IN THE CONTRACT DOCUMENTS.
- B. NOT ALL ITEMS INDICATED ON THIS SHEET APPLY TO THIS PROJECT. REFER TO THE CONTRACT DOCUMENTS FOR APPLICABLE ITEMS.

WHR ARCHITECTS
 1111 Louisiana 26th Floor
 Houston, TX 77002
 T 713 665 5665 whrarchitects.com

CONSULTANTS

SEAL (S):



University of Houston
 System



PROJECT INFORMATION:
GIRARD STREET BUILDING
 UH PROJECT No: P001607
 CAMPUS NAME: UNIVERSITY OF HOUSTON DOWNTOWN
 PARCEL NUMBER:
 BLDG. NUMBER: 667
 BLDG. ABBREV.: GSB
 BLDG NAME: GIRARD STREET BUILDING

ADDRESS: 900 GIRARD ST.
 CITY/ZIP: HOUSTON, TX 77002-1001
 FLOOR NUMBER:

Rev.	Date	Description
1	07-23-2015	PR #10

ISSUED: BP #4R
 DATE: 04-14-2014
 DWG FILE: 667_G-003_2015.dwg
 DRAWN BY: CSK
 CHECKED BY: JSC
 COPYRIGHT: 2016

SHEET TITLE:
TYPICAL MOUNTING HEIGHTS

FILE NAME: C:\Revit_Local_Files\Revit_2014\UHD-GARAGE-ARCH_gjalba.rvt
 FILE NAME
 FILE LOCATION
 C
 FILE NAME
 FILE LOCATION
 C
 PLOTTED ON: 9/14/2016 11:14:10 AM
 LAST PLOTTED LAYOUT NAME
 LAYOUT NAME
 B
 LIFE SAFETY PLAN
 LIFE SAFETY PLAN
 B
 PLOT BY gjalba
 PLOT DEVICE ADOBE PDF
 A

WHR ARCHITECTS

1111 Louisiana 26th Floor
 Houston, TX 77002
 T 713 665 5665 whrarchitects.com

CONSULTANTS

SEAL (S):



University of Houston
 System



PROJECT INFORMATION:
GIRARD STREET BUILDING
 UH PROJECT No: P001607
 CAMPUS NAME: UNIVERSITY OF HOUSTON DOWNTOWN
 PARCEL NUMBER:
 BLDG. NUMBER: 667
 BLDG. ABBREV.: GSB
 BLDG NAME: GIRARD STREET BUILDING

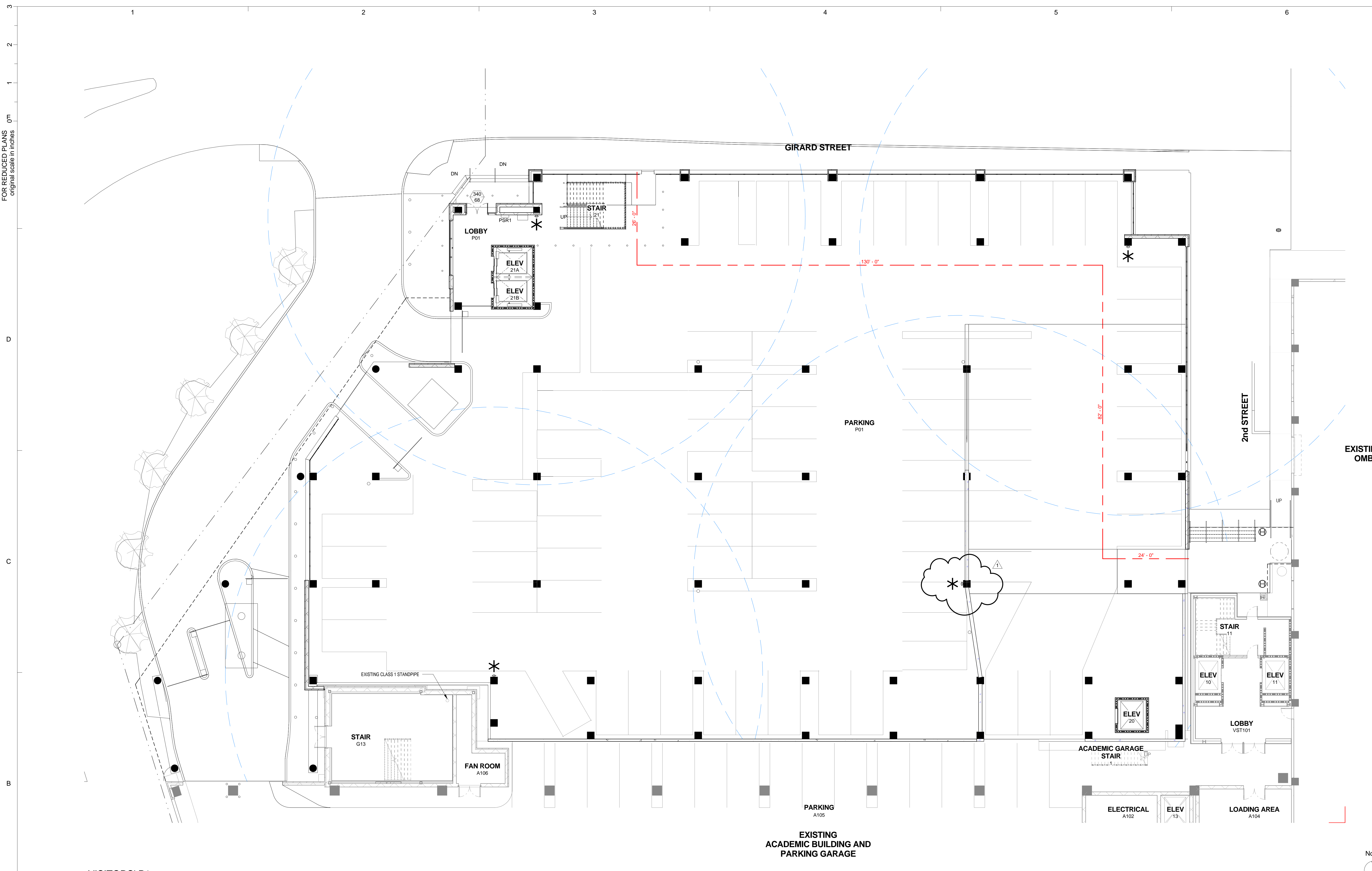
ADDRESS: 900 GIRARD ST.
 CITY/ZIP: HOUSTON, TX 77002-1001
 FLOOR NUMBER:
 Rev. Date Description
 1 07-23-2015 PR #10

ISSUED: BP #4R
 DATE: 04-14-2014
 DWG FILE: 667_LS-101_2015.dwg
 DRAWN BY: CSK
 CHECKED BY: JSC
 COPYRIGHT: 2016

SHEET TITLE:
LIFE SAFETY PLAN

LS101

SHEET NO. **5** OF **209**



1 VISITORS' P1
 SCALE: 3/32" = 1'-0"

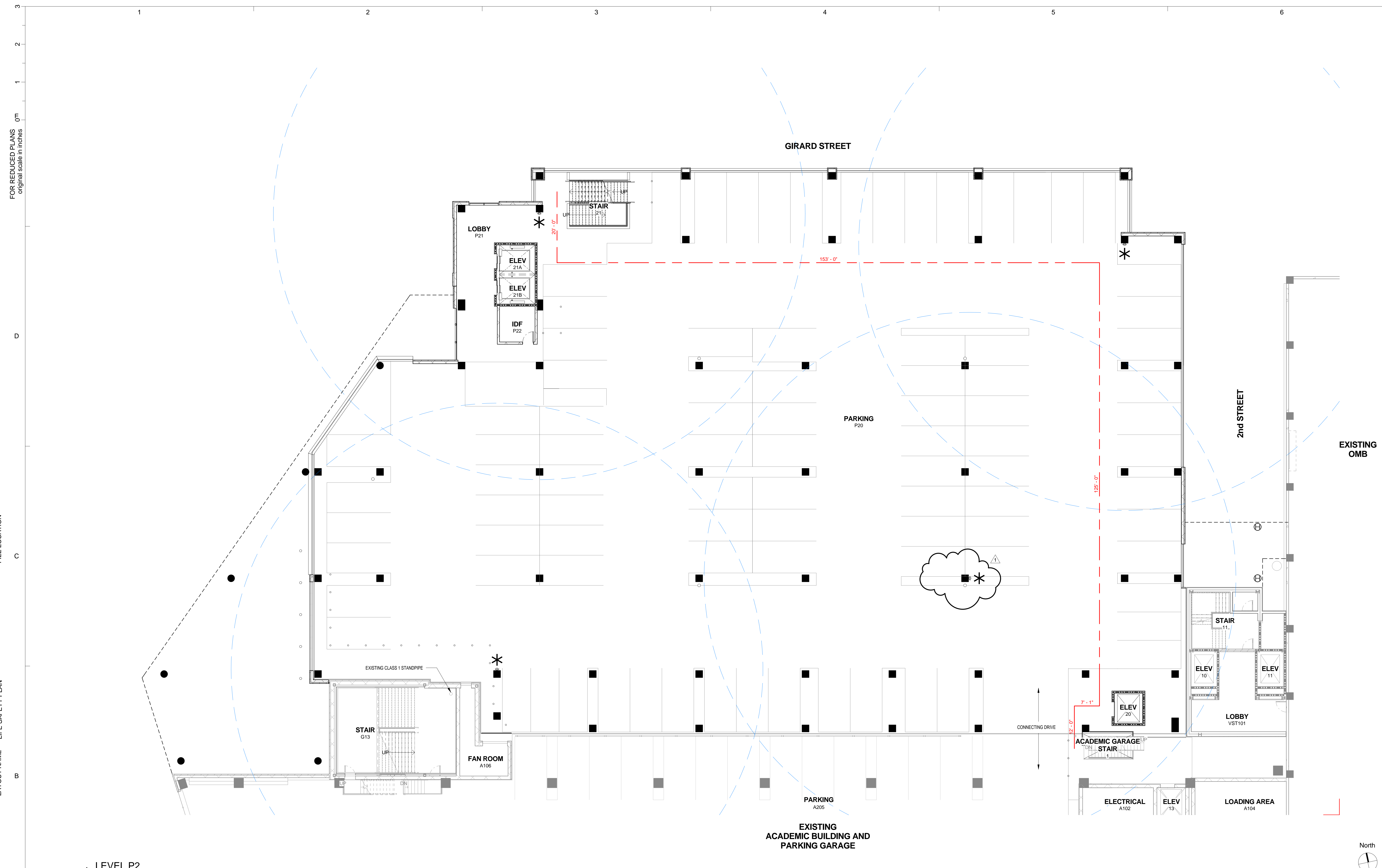
OCCUPANCY LOAD SCHEDULE - VISITORS' P1

Number	Name	Occupancy	Area	SF/Person	Occupancy Load
P01	LOBBY		383 SF	200 SF	2
			383 SF		2
P01	PARKING	S-2	34037 SF	200 SF	171
S-2			34037 SF		171
Grand total			34420 SF		173

FIRE RATING LEGEND

- 2 HOUR PARTITION 90 MINUTE OPENING
- 3 HOUR PARTITION 120 MINUTE OPENING
- FIRE EXTINGUISHER LOCATION
- 0'-00" TRAVEL DISTANCE
- TOTAL POPULATION SERVED BY EXIT
- MAXIMUM DOOR WIDTH USED TO CALCULATE TOTAL POPULATION SERVED BY EXIT
- 75' RADIUS

FILE NAME: C:\Revit_Local_Files\Revit_2014\UHD-GARAGE-ARCH_galiba.rvt
 FILE NAME
 FILE LOCATION
 FILE NAME
 FILE LOCATION
 FILE NAME
 FILE LOCATION
 PLOTTED ON: 9/14/2016 11:14:13 AM
 LAST PLOTTED
 LAYOUT NAME LIFE SAFETY PLAN
 PLOT BY galiba
 PLOT DEVICE ADOBE PDF



1 LEVEL P2
SCALE: 3/32" = 1'-0"

OCCUPANCY LOAD SCHEDULE - P2					
Number	Name	Occupancy	Area	SF/Person	Occupancy Load
P22	IDF	B	101 SF	300 SF	1
B			101 SF		1
P20	PARKING	S-2	33925 SF	200 SF	170
S-2			33925 SF		170
Grand total			34025 SF		171

- FIRE RATING LEGEND**
- 2 HOUR PARTITION 90 MINUTE OPENING
 - 3 HOUR PARTITION 120 MINUTE OPENING
 - FIRE EXTINGUISHER LOCATION
 - 0'-00" TRAVEL DISTANCE
 - TOTAL POPULATION SERVED BY EXIT
 - MAXIMUM DOOR WIDTH USED TO CALCULATE TOTAL POPULATION SERVED BY EXIT
 - 75' RADIUS

WHR ARCHITECTS
 1111 Louisiana 26th Floor
 Houston, TX 77002
 T 713 665 5665 whrarchitects.com

CONSULTANTS

SEAL (S):



University of Houston
System



GIRARD STREET BUILDING

PROJECT INFORMATION:
 UH PROJECT No: P001607
 CAMPUS NAME: UNIVERSITY OF HOUSTON DOWNTOWN
 PARCEL NUMBER:
 BLDG. NUMBER: 667
 BLDG. ABBREV.: GSB
 BLDG NAME: GIRARD STREET BUILDING

ADDRESS: 900 GIRARD ST.
 CITY/ZIP: HOUSTON, TX 77002-1001

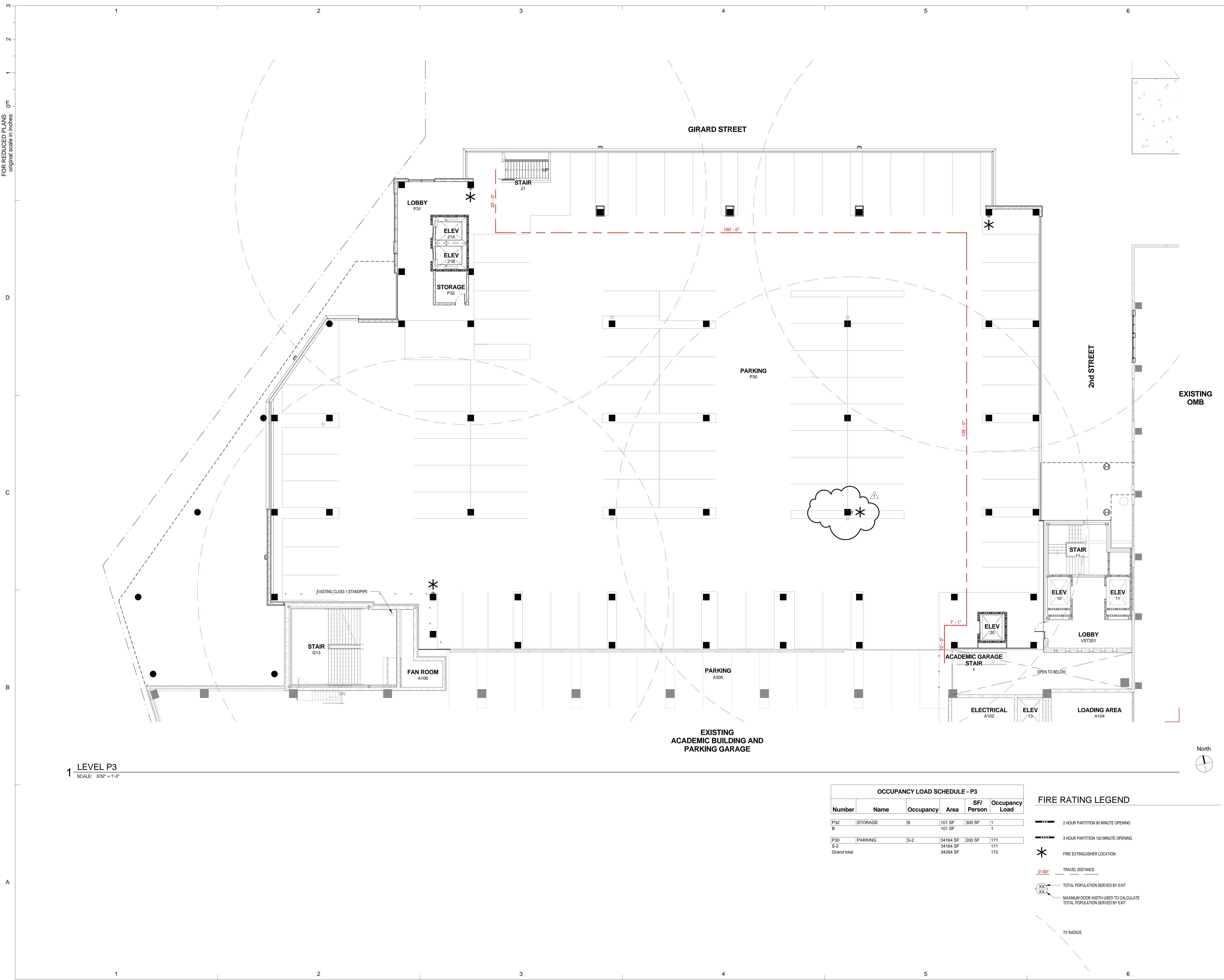
Rev.	Date	Description
1	07-23-2015	PR #10

ISSUED: BP #4R
 DATE: 04-14-2014
 DWG FILE: 667_LS-102_2015.dwg
 DRAWN BY: GSK
 CHECKED BY: JSC
 COPYRIGHT: 2016

SHEET TITLE:
LIFE SAFETY PLAN

LS102
 SHEET NO. 6 OF 209

FILE NAME: C:\Revit_Local_Files\Revit_2014\UHD-GARAGE-ARCH_galiba.rvt
 FILE NAME
 FILE LOCATION
 FILE NAME
 FILE LOCATION
 FILE NAME
 FILE LOCATION
 PLOTTED ON: 9/14/2016 11:14:15 AM
 LAST PLOTTED
 LAYOUT NAME LIFE SAFETY PLAN
 PLOT BY galiba
 PLOT DEVICE ADOBE PDF



1 LEVEL P3
SCALE: 3/32" = 1'-0"

OCCUPANCY LOAD SCHEDULE - P3					
Number	Name	Occupancy	Area	SF/Person	Occupancy Load
P32	STORAGE	B	101 SF	300 SF	1
B			101 SF		1
P30	PARKING	S-2	34164 SF	200 SF	171
S-2			34164 SF		171
Grand total					172

FIRE RATING LEGEND

- 2 HOUR PARTITION 90 MINUTE OPENING
- 3 HOUR PARTITION 120 MINUTE OPENING
- FIRE EXTINGUISHER LOCATION
- TRAVEL DISTANCE
- TOTAL POPULATION SERVED BY EXIT
- MAXIMUM DOOR WIDTH USED TO CALCULATE TOTAL POPULATION SERVED BY EXIT
- 75' RADIUS

WHR ARCHITECTS
 1111 Louisiana 26th Floor
 Houston, TX 77002
 T 713 665 5665 whrarchitects.com

CONSULTANTS

SEAL (S):



University of Houston
System



GIRARD STREET BUILDING

PROJECT INFORMATION:
 UH PROJECT No: P001607
 CAMPUS NAME: UNIVERSITY OF HOUSTON DOWNTOWN
 PARCEL NUMBER:
 BLDG. NUMBER: 667
 BLDG. ABBREV.: GSB
 BLDG NAME: GIRARD STREET BUILDING

ADDRESS: 900 GIRARD ST.
 CITY/ZIP: HOUSTON, TX 77002-1001

Rev.	Date	Description
1	07-23-2015	PR #10

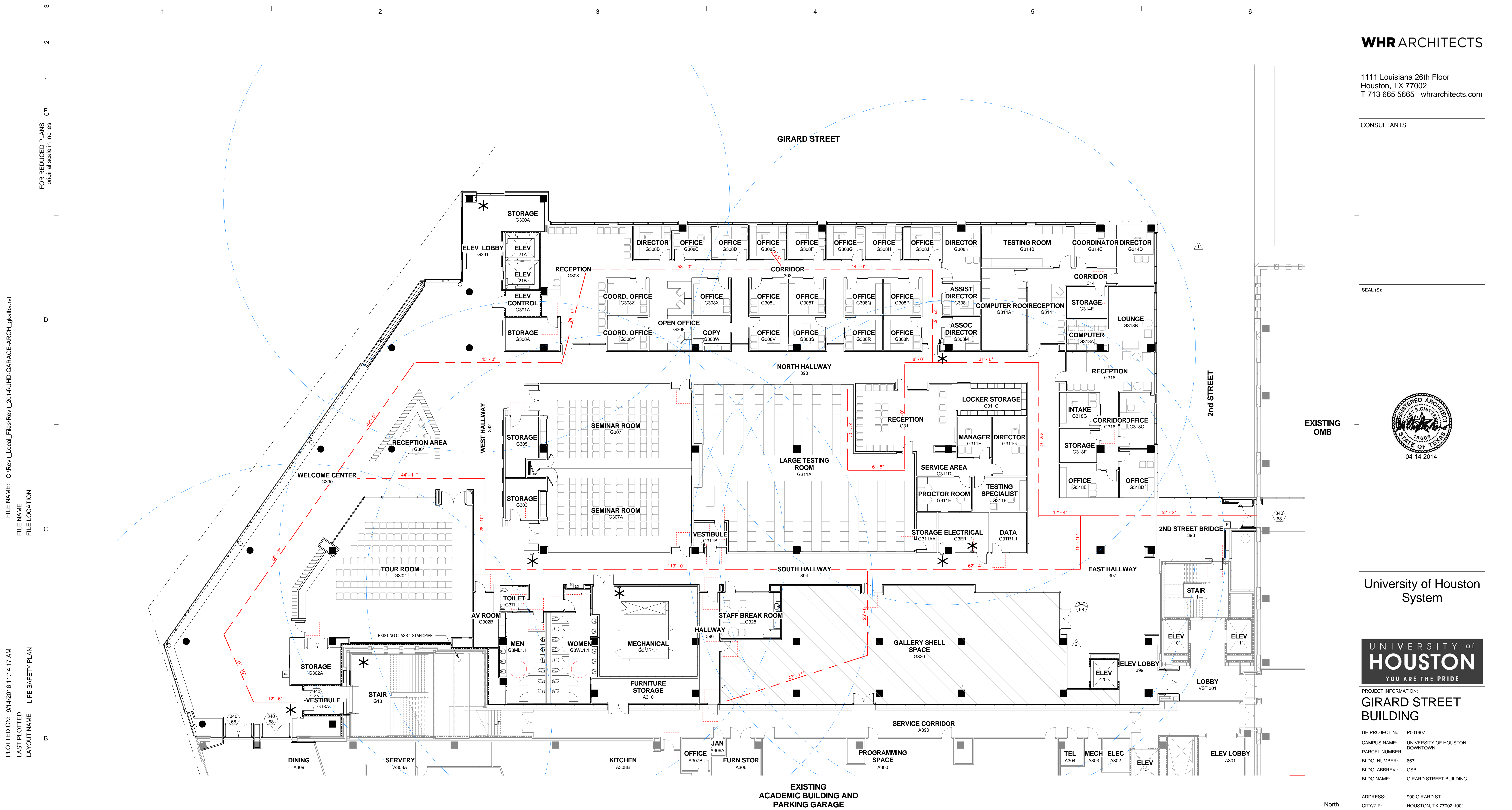
ISSUED: BP #4R
 DATE: 04-14-2014
 DWG FILE: 667_LS-103_2015.dwg
 DRAWN BY: CSK
 CHECKED BY: JSC
 COPYRIGHT: 2016

SHEET TITLE:
LIFE SAFETY PLAN

LS103
 SHEET NO. 7 OF 209



Rev.	Date	Description
1	02-16-2015	PR #7 LVL 3 BUILD-OUT
2	04-07-2015	PR #7 LVL 3 BUILD-OUT R1

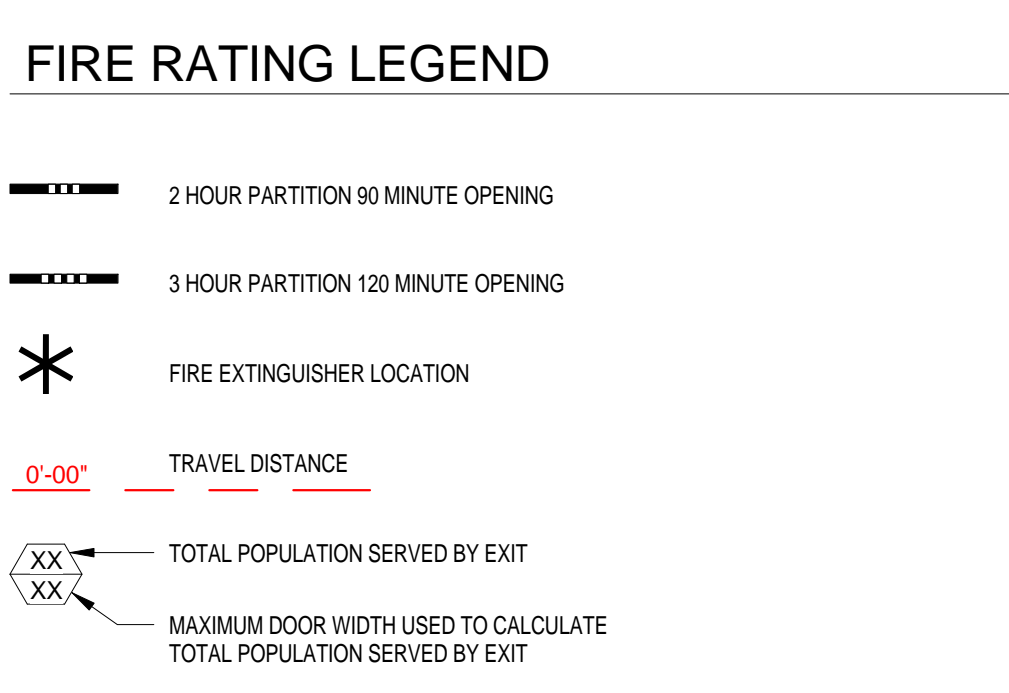


1 LEVEL 3
SCALE: 3/32" = 1'-0"

OCCUPANCY LOAD SCHEDULE - LEVEL 3				
Number	Name	Occupancy	Area	SF/Person
G302	TOUR ROOM	A	1883 SF	7 SF
G307	SEMINAR ROOM	A	1112 SF	7 SF
G307A	SEMINAR ROOM	A	1108 SF	7 SF
G311A	LARGE TESTING ROOM	A	2729 SF	22 SF
A			6832 SF	713
A310	FURNITURE STORAGE	B	232 SF	300 SF
G3ER1.1	ELECTRICAL	B	162 SF	300 SF
G3ML1.1	MEN	B	320 SF	100 SF
G3MR1.1	MECHANICAL	B	730 SF	300 SF
G3TL1.1	TOILET	B	64 SF	100 SF
G3TR1.1	DATA	B	128 SF	300 SF
G3WL1.1	WOMEN	B	377 SF	100 SF
G13A	VESTIBULE	B	86 SF	100 SF
G300A	STORAGE	B	122 SF	300 SF
G301	RECEPTION AREA	B	247 SF	100 SF
G302A	STORAGE	B	166 SF	300 SF
G302B	AV ROOM	B	127 SF	300 SF
G303	STORAGE	B	125 SF	300 SF
G305	STORAGE	B	154 SF	300 SF
G308	OPEN OFFICE	B	270 SF	100 SF
G308	RECEPTION	B	734 SF	100 SF
G308A	STORAGE	B	149 SF	300 SF
G308B	DIRECTOR	B	114 SF	100 SF

OCCUPANCY LOAD SCHEDULE - LEVEL 3				
Number	Name	Occupancy	Area	SF/Person
G308C	OFFICE	B	102 SF	100 SF
G308D	OFFICE	B	108 SF	100 SF
G308E	OFFICE	B	108 SF	100 SF
G308F	OFFICE	B	108 SF	100 SF
G308G	OFFICE	B	108 SF	100 SF
G308H	OFFICE	B	108 SF	100 SF
G308I	OFFICE	B	108 SF	100 SF
G308J	OFFICE	B	108 SF	100 SF
G308K	DIRECTOR	B	175 SF	100 SF
G308L	ASSIST DIRECTOR	B	113 SF	100 SF
G308M	ASSOC DIRECTOR	B	106 SF	100 SF
G308N	OFFICE	B	114 SF	100 SF
G308P	OFFICE	B	114 SF	100 SF
G308Q	OFFICE	B	114 SF	100 SF
G308R	OFFICE	B	114 SF	100 SF
G308S	OFFICE	B	107 SF	100 SF
G308T	OFFICE	B	114 SF	100 SF
G308U	OFFICE	B	114 SF	100 SF
G308V	OFFICE	B	114 SF	100 SF
G308W	COPY	B	103 SF	100 SF
G308X	OFFICE	B	114 SF	100 SF
G308Y	COORD OFFICE	B	124 SF	100 SF
G308Z	COORD OFFICE	B	124 SF	100 SF
G311	RECEPTION	B	569 SF	100 SF
G311AA	STORAGE	B	71 SF	300 SF

OCCUPANCY LOAD SCHEDULE - LEVEL 3				
Number	Name	Occupancy	Area	SF/Person
G311B	VESTIBULE	B	61 SF	100 SF
G311C	LOCKER STORAGE	B	198 SF	300 SF
G311D	SERVICE AREA	B	132 SF	100 SF
G311E	PROCTOR ROOM	B	162 SF	100 SF
G311F	TESTING SPECIALIST	B	159 SF	100 SF
G311G	DIRECTOR	B	174 SF	100 SF
G311H	MANAGER	B	120 SF	100 SF
G314	RECEPTION	B	247 SF	100 SF
G314A	COMPUTER ROOM	B	322 SF	100 SF
G314B	TESTING ROOM	B	326 SF	100 SF
G314C	COORDINATOR	B	149 SF	100 SF
G314D	DIRECTOR	B	182 SF	100 SF
G314E	STORAGE	B	114 SF	400 SF
G318	RECEPTION	B	300 SF	100 SF
G318A	COMPUTER	B	104 SF	100 SF
G318B	LOUNGE	B	252 SF	100 SF
G318C	OFFICE	B	162 SF	100 SF
G318D	OFFICE	B	143 SF	100 SF
G318E	OFFICE	B	161 SF	100 SF
G318F	STORAGE	B	116 SF	300 SF
G318G	INTAKE	B	123 SF	100 SF
G328	STAFF BREAK ROOM	B	240 SF	100 SF
G391A	ELEV CONTROL	B	76 SF	300 SF
B			11550 SF	138
Grand total			18382 SF	851



CONSULTANTS

SEAL (S):



University of Houston
System



PROJECT INFORMATION:
GIRARD STREET BUILDING

UH PROJECT No: P001607
CAMPUS NAME: UNIVERSITY OF HOUSTON DOWNTOWN
PARCEL NUMBER:
BLDG. NUMBER: 667
BLDG. ABBREV.: GSB
BLDG NAME: GIRARD STREET BUILDING

ADDRESS: 900 GIRARD ST.
CITY/ZIP: HOUSTON, TX 77002-1001

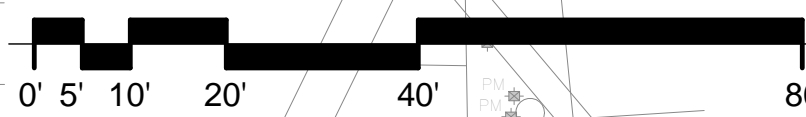
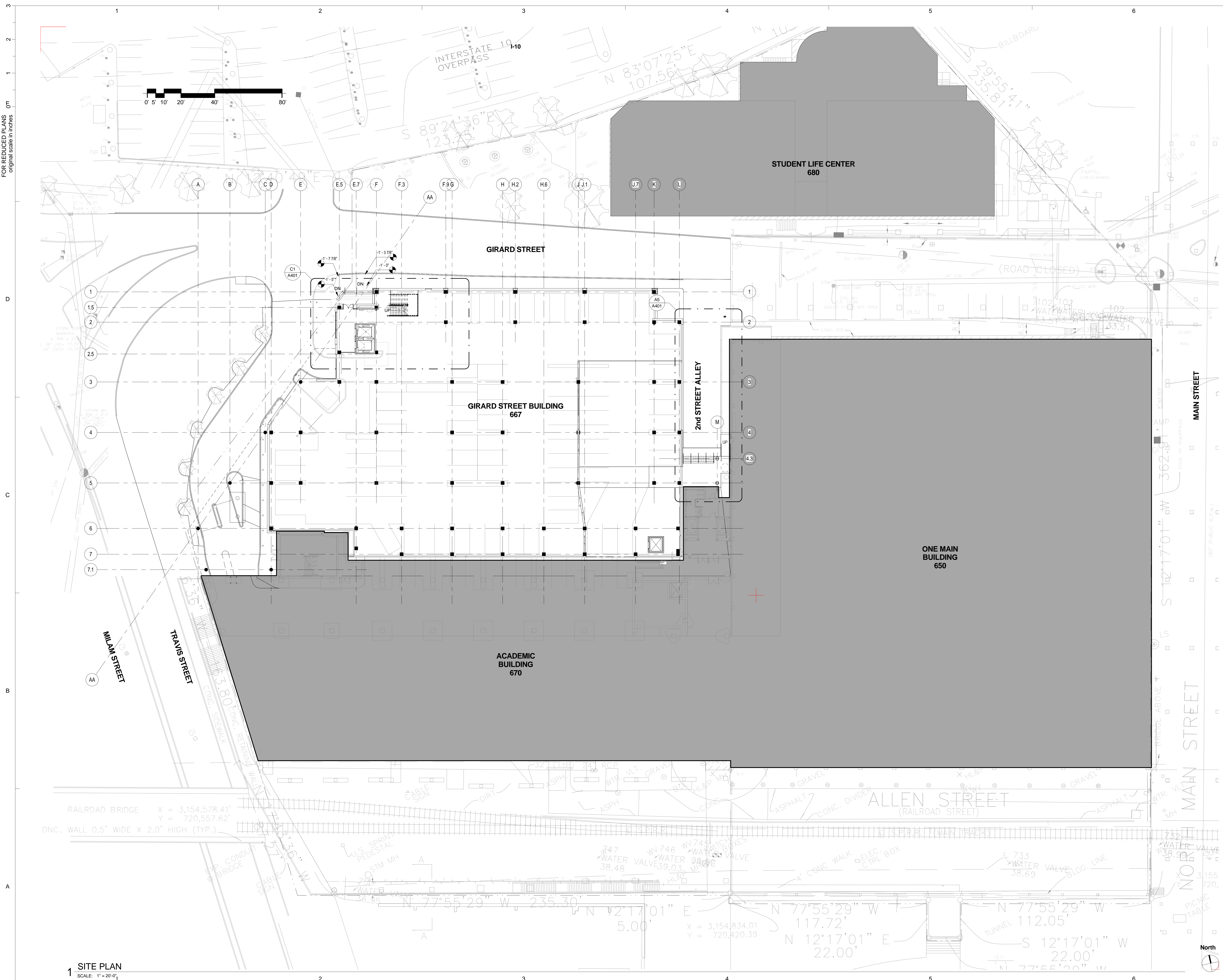
FLOOR NUMBER:

Rev.	Date	Description

ISSUED: BP #4R
DATE: 04-14-2014
DWG FILE: 667_AS-100_2015.dwg
DRAWN BY: CSK
CHECKED BY: JSC
COPYRIGHT: 2016

SHEET TITLE:
SITE PLAN

AS100



FOR REDUCED PLANS
original scale in inches

D

1
1.5
2
2.5
3
4
5
6
7
7.1

C

FILE NAME
FILE LOCATION

B

LAST PLOTTED
LAYOUT NAME


A

PLOT BY
PLOT DEVICE

1 SITE PLAN
SCALE: 1" = 20'-0"

CONSULTANTS

SEAL (S):



University of Houston
System



PROJECT INFORMATION:
GIRARD STREET BUILDING

UH PROJECT No: P001607
CAMPUS NAME: UNIVERSITY OF HOUSTON DOWNTOWN
PARCEL NUMBER:
BLDG. NUMBER: 667
BLDG. ABBREV.: GSB
BLDG NAME: GIRARD STREET BUILDING

ADDRESS: 900 GIRARD ST.
CITY/ZIP: HOUSTON, TX 77002-1001

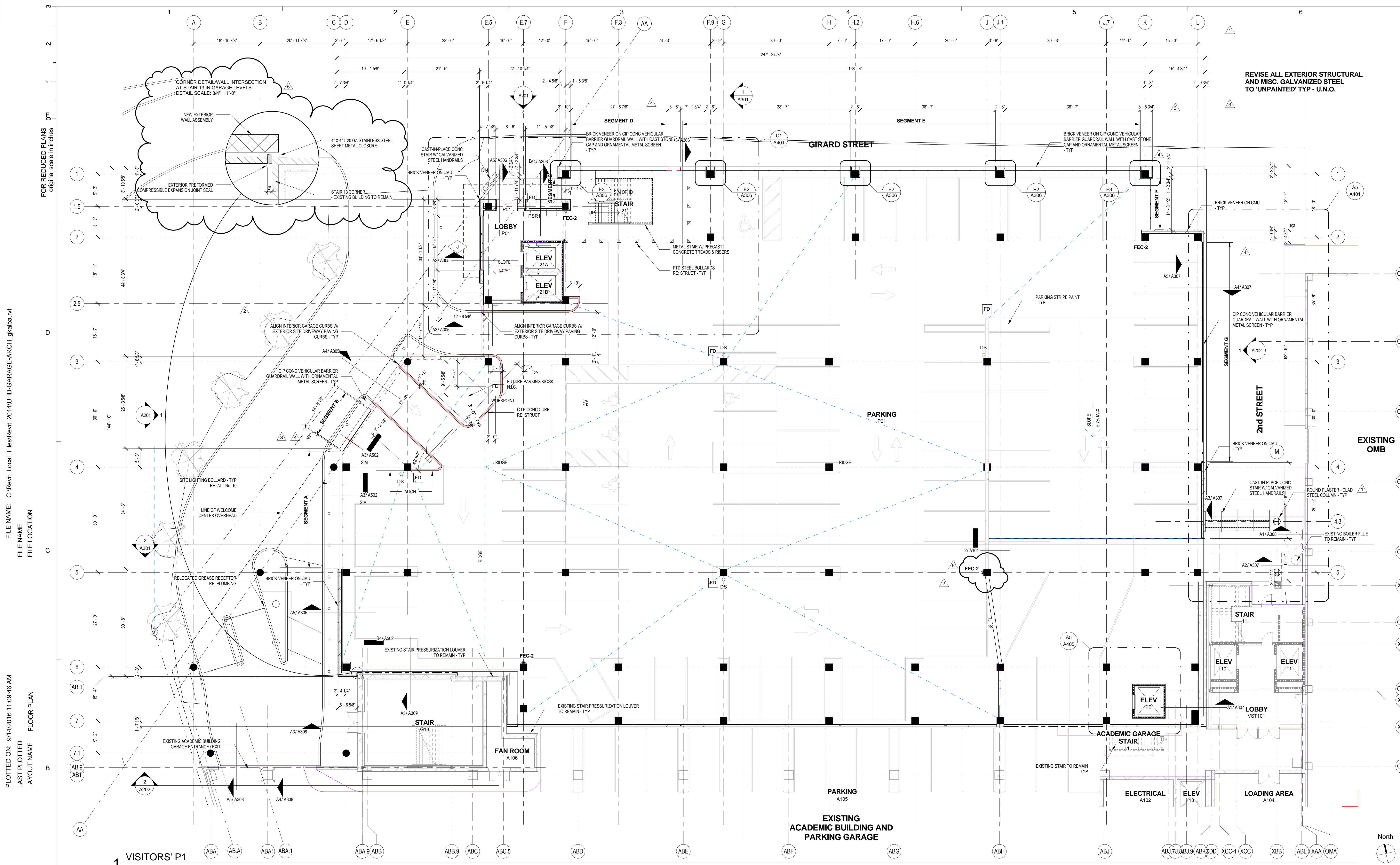
Rev.	Date	Description
1	09-15-2014	PR #3
2	12-05-2014	PR #4
3	01-09-2015	PR #5
4	05-18-2015	PR #9
5	07-23-2015	PR #10

ISSUED: BP #4R
DATE: 04-14-2014
DWG FILE: 667_A-101_2015.dwg
DRAWN BY: GSK
CHECKED BY: JSC
COPYRIGHT: 2016

SHEET TITLE:
FLOOR PLAN

A101

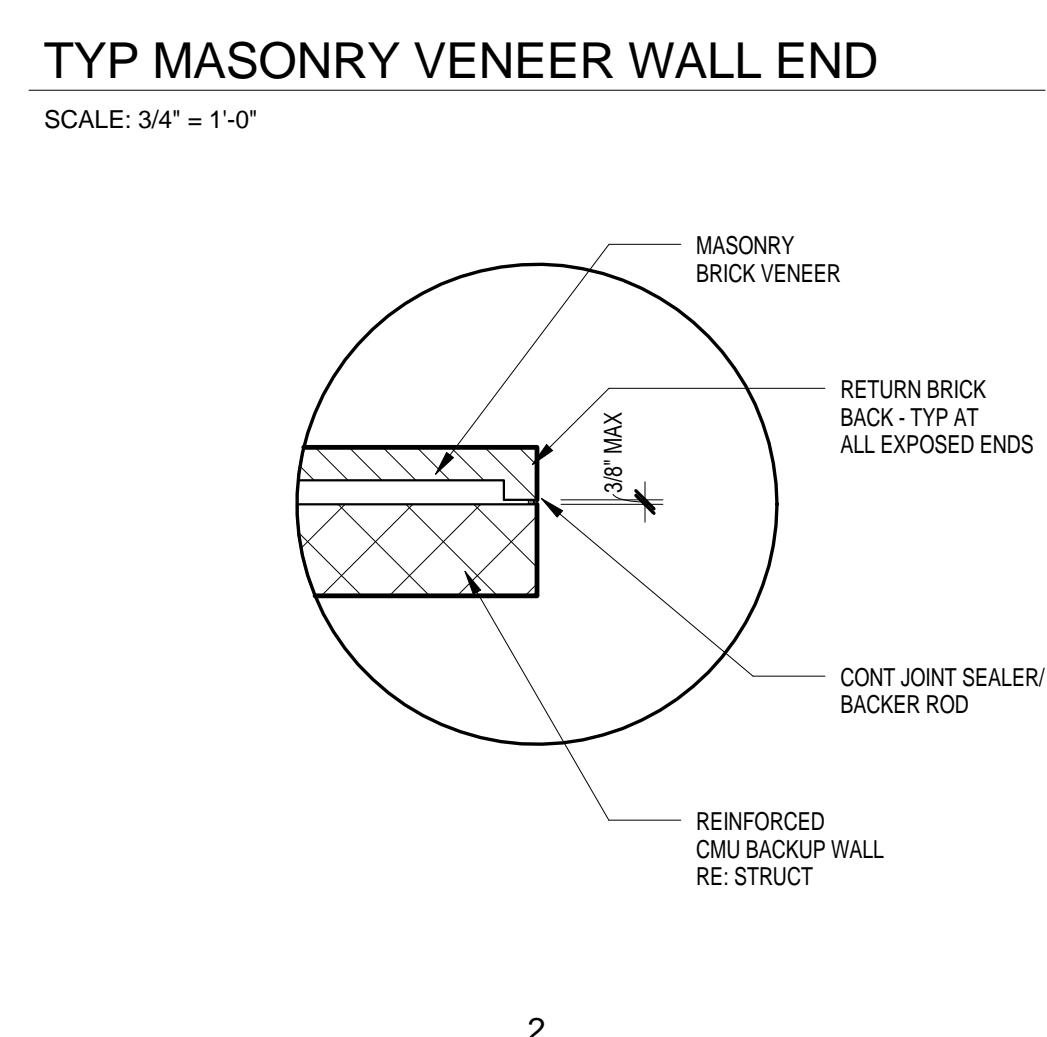
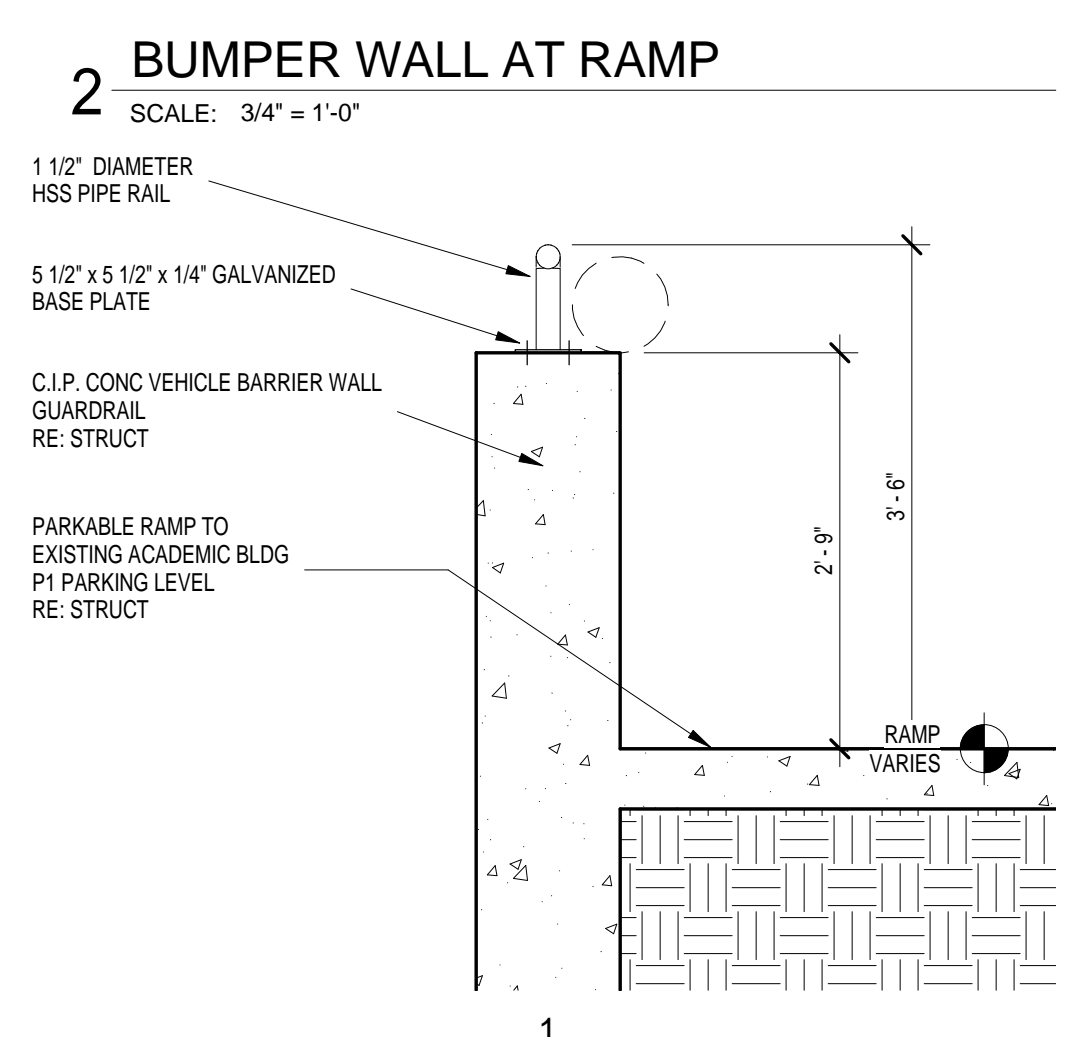
SHEET NO. 40 OF 209



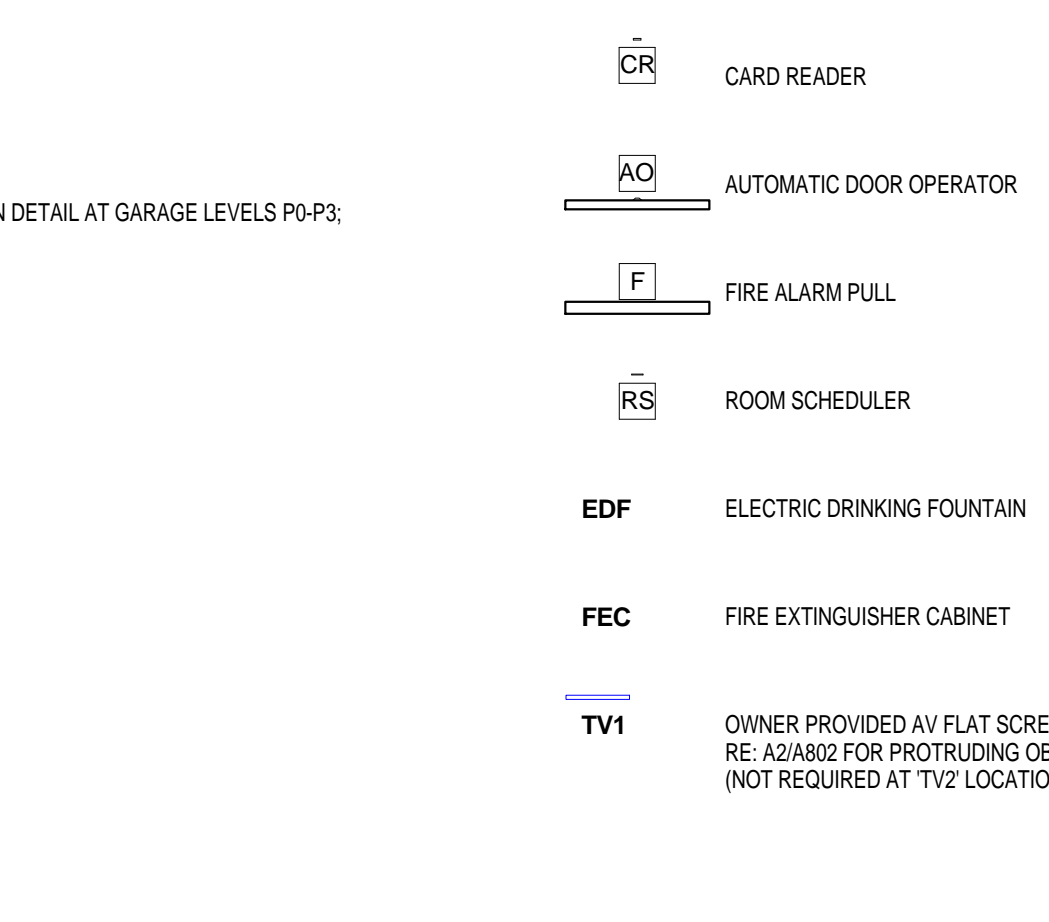
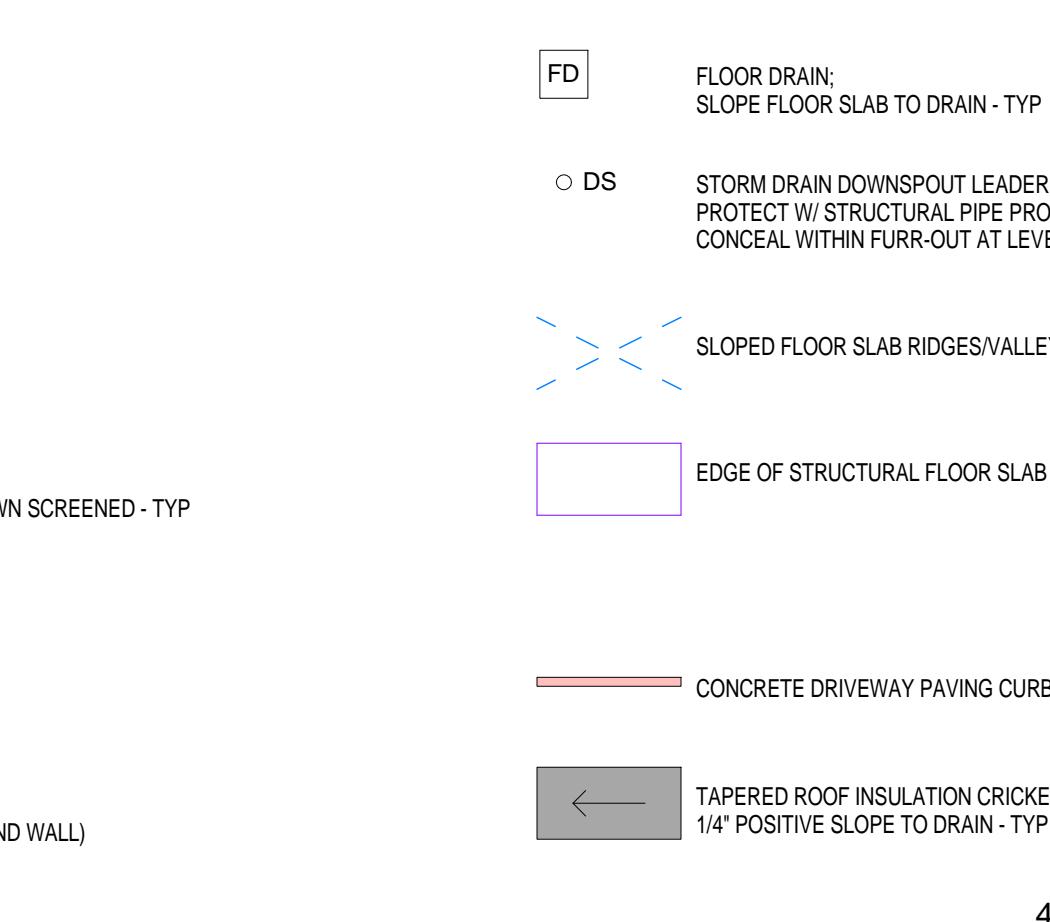
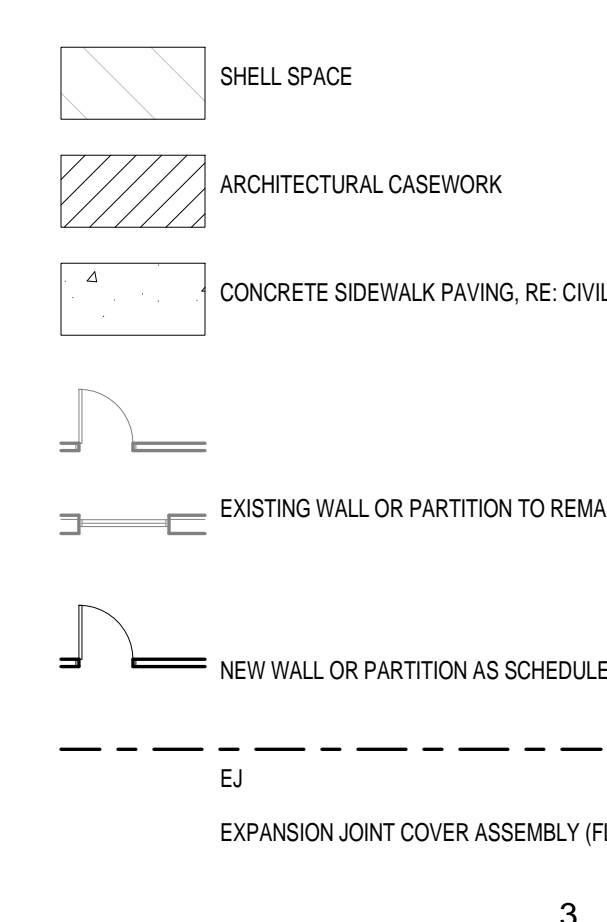
REVISE ALL EXTERIOR STRUCTURAL AND MISC. GALVANIZED STEEL TO 'UNPAINTED' TYP - U.N.O.

FILE NAME: C:\Revit_Local_Files\Revit_2014\UH-D-GARAGE-ARCH_gjalba.rvt
 PLOTTED ON: 9/14/2016 11:09:46 AM
 LAST PLOTTED LAYOUT NAME: FLOOR PLAN
 FILE LOCATION: ADOBE PDF
 PLOT BY: gjalba
 PLOT DEVICE: ADOBE PDF

1 VISITORS' P1
SCALE: 3/32" = 1'-0"



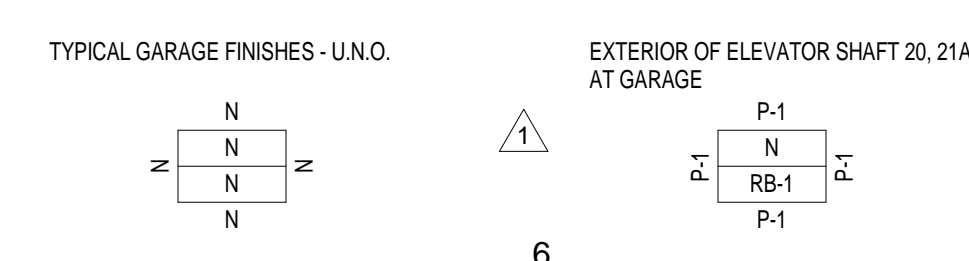
FLOOR PLAN LEGEND



FLOOR PLAN GENERAL NOTES


- AT LEVEL 3 AND ABOVE - ALL PARTITIONS D134 (NON-RATED) - TYP U.N.O.
- AT GARAGE LEVELS - ALL PARTITIONS M18 (NON-RATED) - TYP U.N.O.
- FURRED-OUT COLUMN SURROUNDS, INTERSTITIAL SPACES AND PARTITIONS UP AGAINST EXISTING CONSTRUCTION (1" INK-RATED) - TYP U.N.O.
- PARTITIONS ARE PERPENDICULAR OR PARALLEL WITH STRUCTURAL GRID U.N.O. CENTER PARTITIONS ON STRUCTURAL GRIDS OR MULLIONS U.N.O.
- ALL DIMENSIONS ARE TO FINISH FACE OF CIP BOARD U.N.O. & MEASURED AT FLOOR LINE. DIMENSIONS TO EXTERIOR WALL ARE TO FINISHED FACE OF SILL EDGE HOLD CLEAR DIMENSIONS NOTED ON PLAN.
- ALL EXPOSED STRUCTURAL MEMBERS, STAIRS, HANDRAILS, GUARDRAILS & MISC STEEL PAINTED - TYP U.N.O. AT INTERIOR SPACES ONLY. UNFINISHED GALVANIZED AT ALL EXTERIOR SPACES.
- FURNITURE, FIXTURES AND EQUIPMENT ARE N.I.C. U.N.O. - AND ARE SHOWN HERE ONLY FOR ILLUSTRATING INTENDED USE OF PROGRAM SPACES AND FOR COORDINATION PURPOSES.
- ELEVATOR 20 IS 'SHAFT-ONLY' - ALL DIV 14 WORK IS N.I.C.

GARAGE LEVELS P1-P3 FINISHES



CONSULTANTS

SEAL (S):



University of Houston
System



PROJECT INFORMATION:
GIRARD STREET BUILDING
UH PROJECT No: P001607
CAMPUS NAME: UNIVERSITY OF HOUSTON DOWNTOWN
PARCEL NUMBER:
BLDG. NUMBER: 667
BLDG. ABBREV.: GSB
BLDG NAME: GIRARD STREET BUILDING

ADDRESS: 900 GIRARD ST.
CITY/ZIP: HOUSTON, TX 77002-1001
FLOOR NUMBER:
Rev. Date Description
1 01-09-2015 PR #5
2 07-23-2015 PR #10

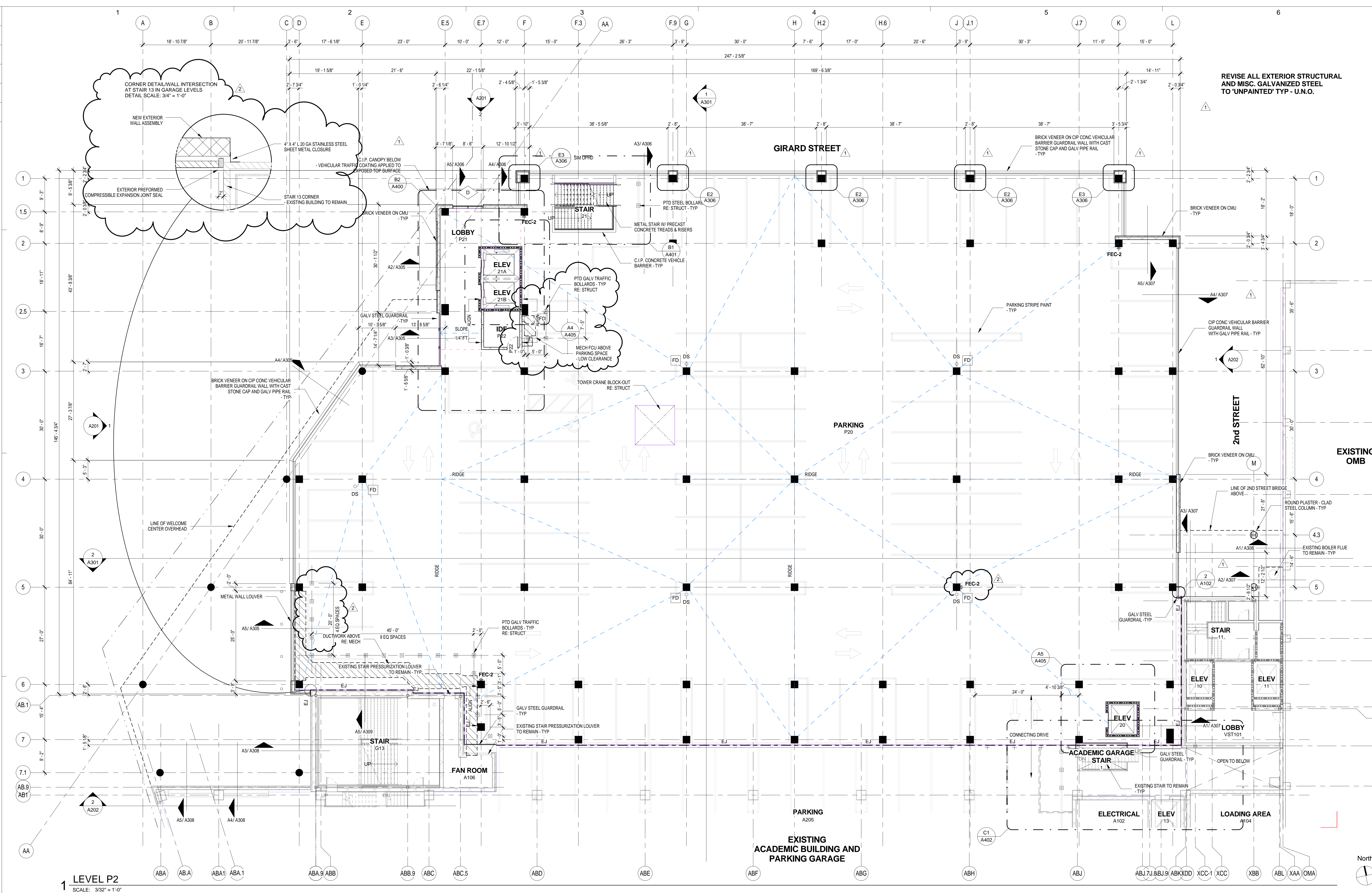
ISSUED: BP #4R
DATE: 04-14-2014
DWG FILE: 667_A-102_2015.dwg
DRAWN BY: GSK
CHECKED BY: JSC
COPYRIGHT: 2016

SHEET TITLE:
FLOOR PLAN

A102

SHEET No. 41 OF 209

REVISE ALL EXTERIOR STRUCTURAL AND MISC. GALVANIZED STEEL TO 'UNPAINTED' TYP - U.O.

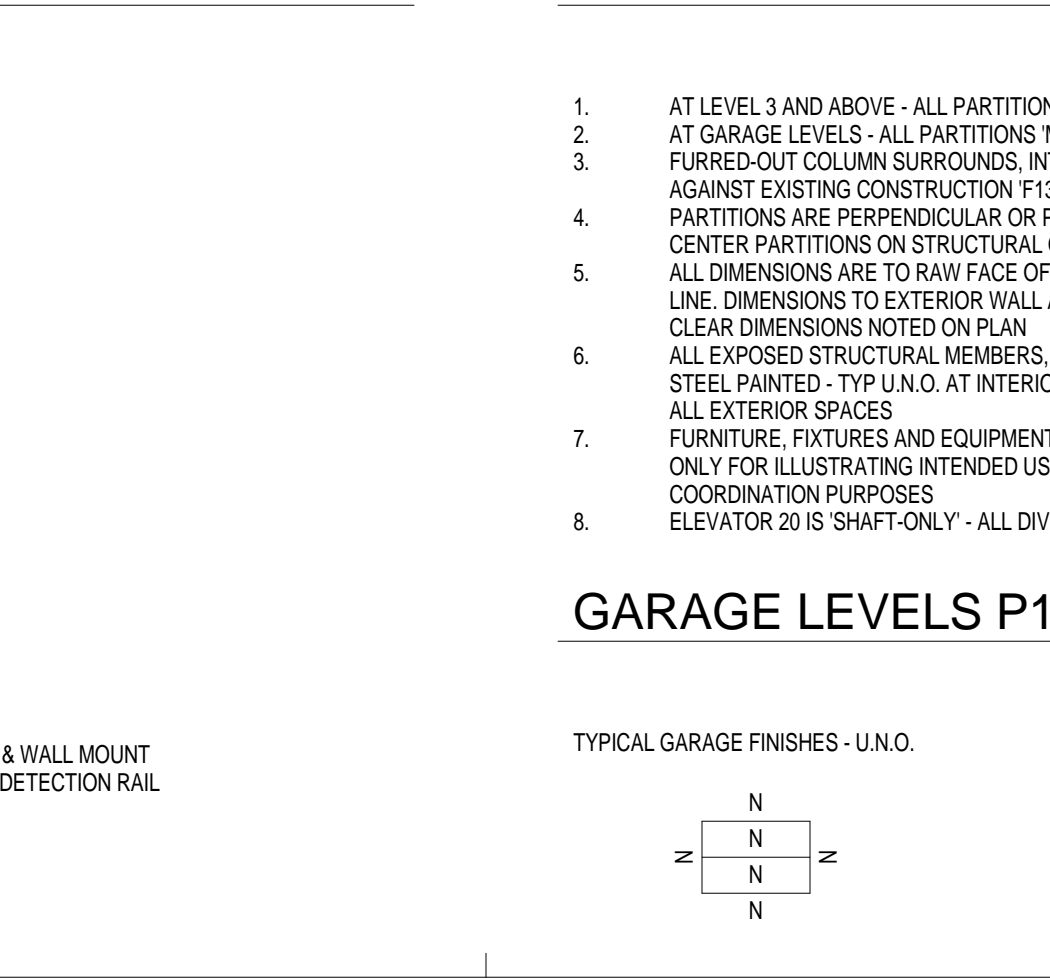
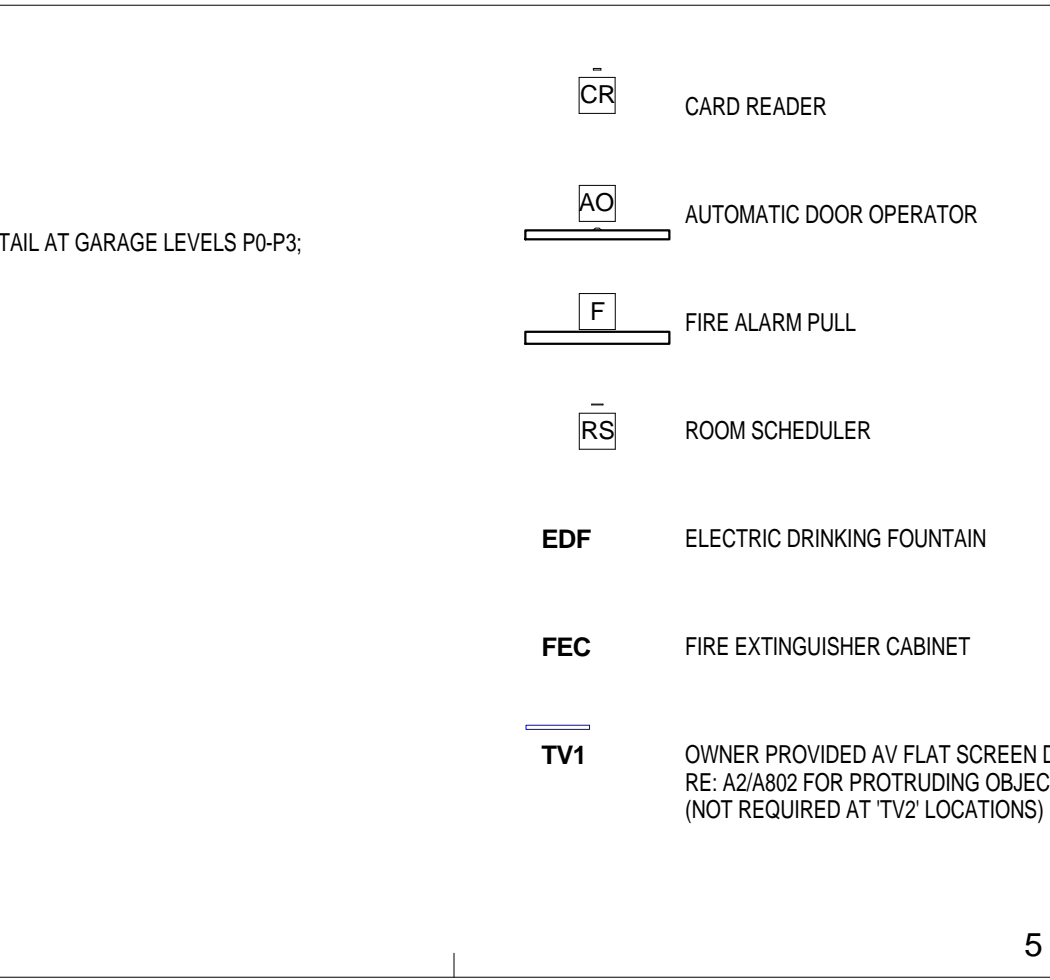
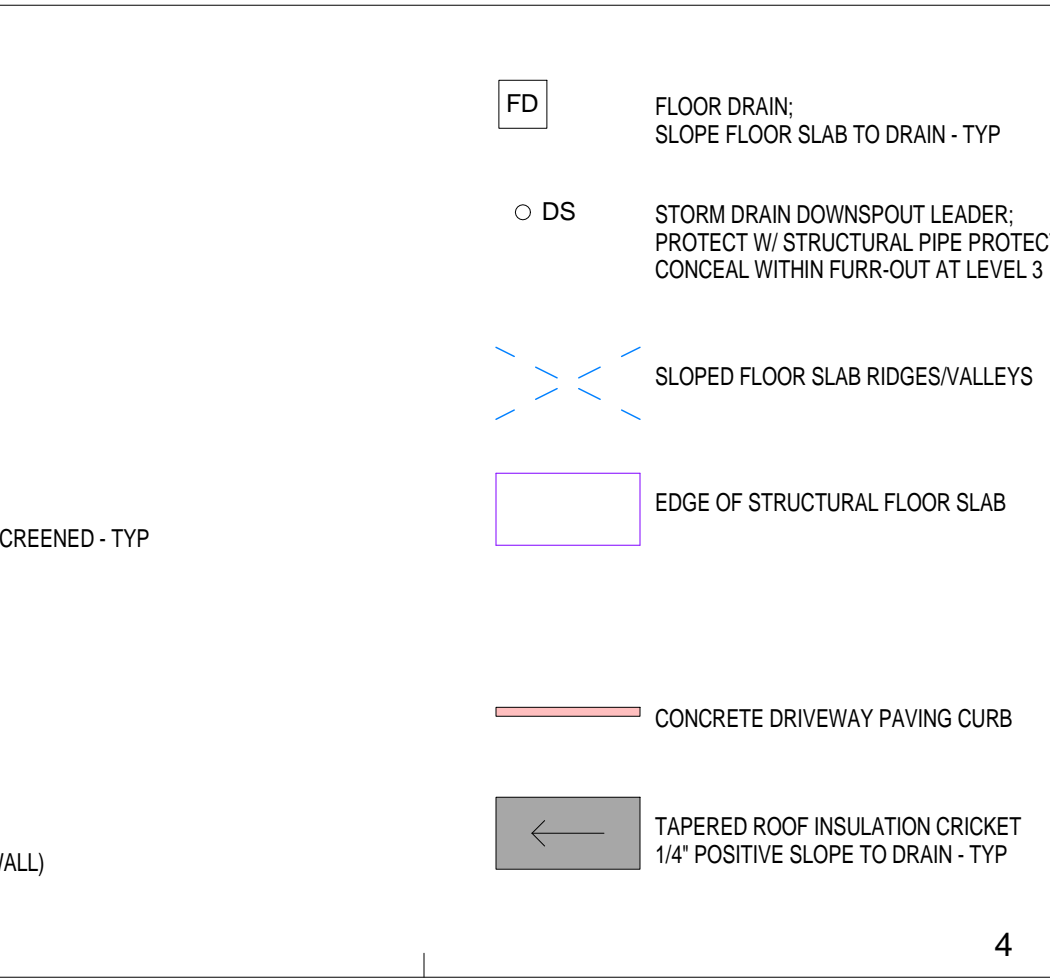
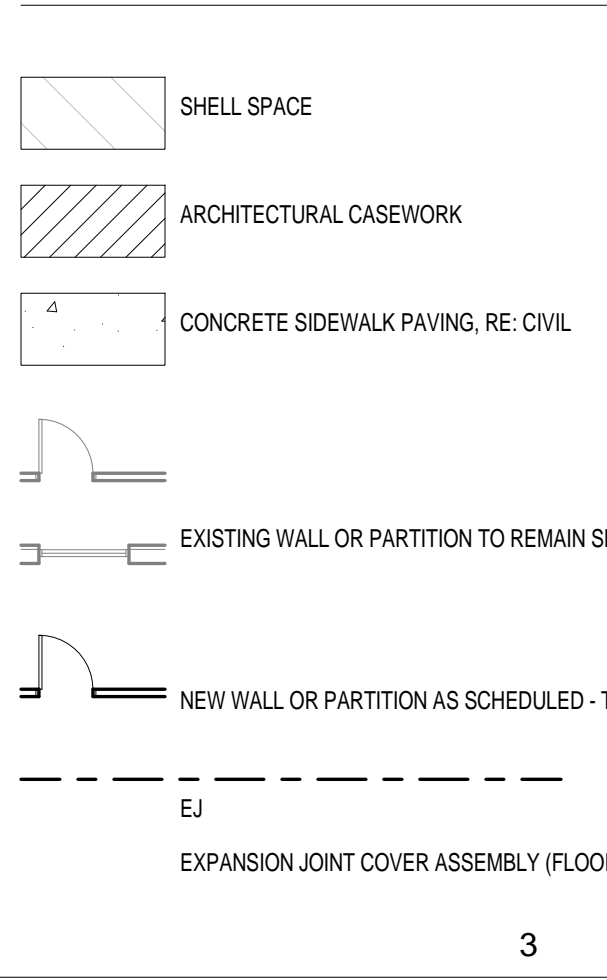
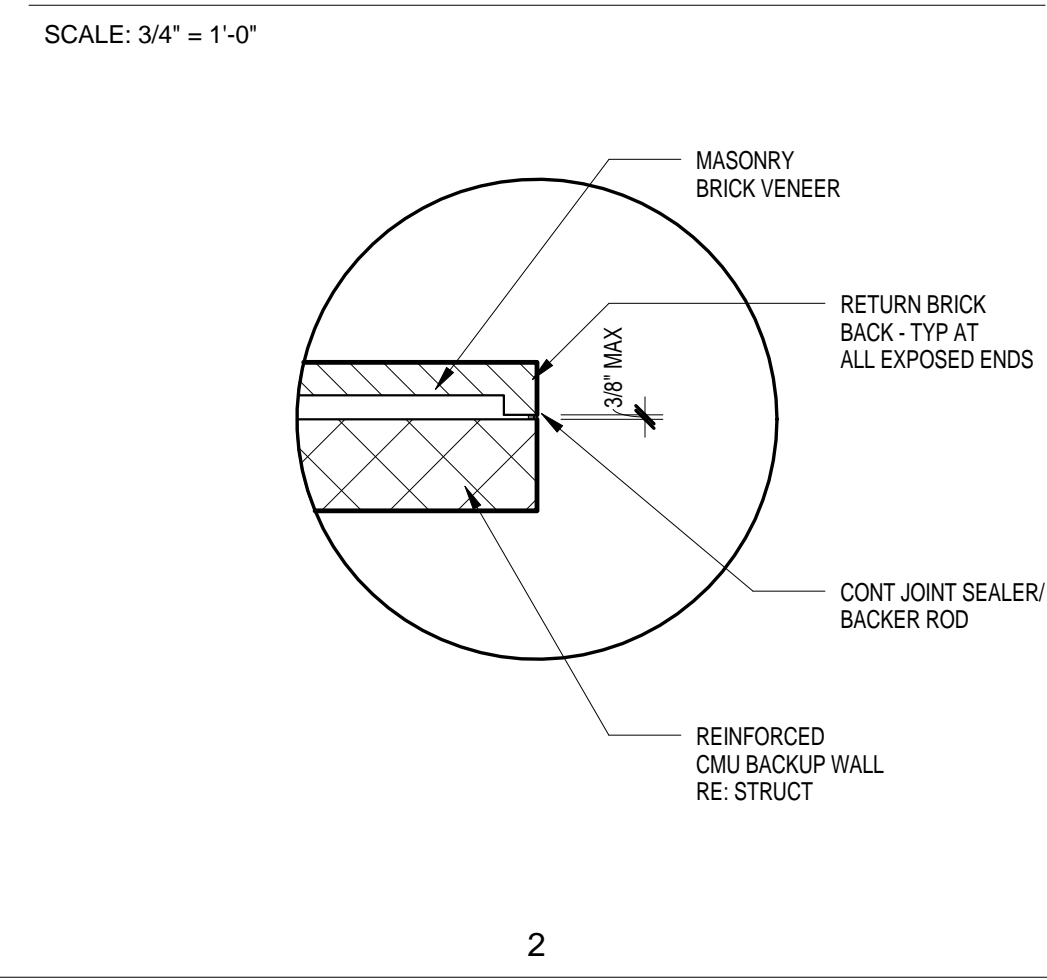
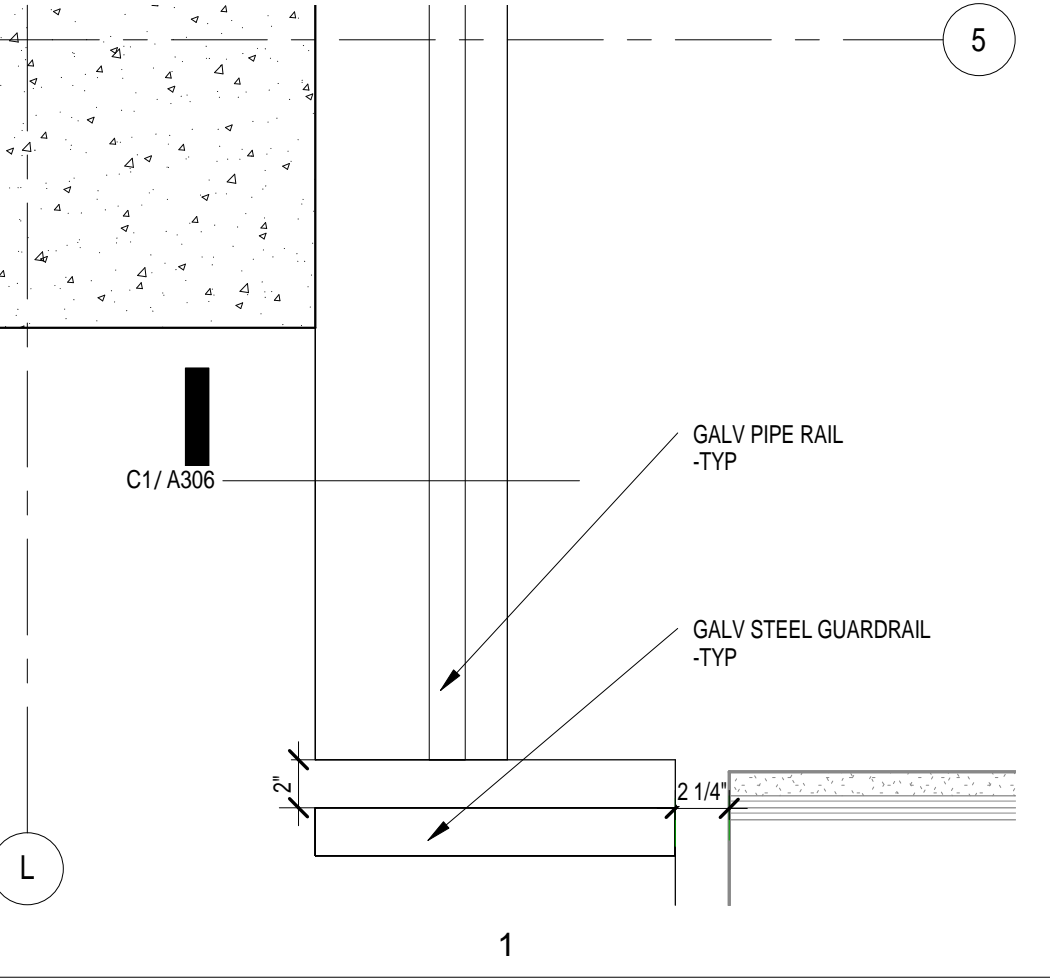


1 LEVEL P2
SCALE: 3/32" = 1'-0"

2 PLAN AT CMU BARRIER WALL TIE-IN
SCALE: 1 1/2" = 1'-0"

TYP MASONRY VENEER WALL END
SCALE: 3/4" = 1'-0"

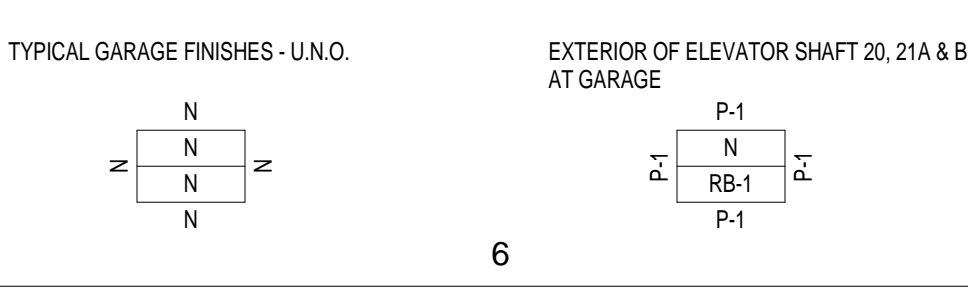
FLOOR PLAN LEGEND



FLOOR PLAN GENERAL NOTES

- AT LEVEL 3 AND ABOVE - ALL PARTITIONS D/34" (NON-RATED) - TYP U.O.
- AT GARAGE LEVELS - ALL PARTITIONS M/8" (NON-RATED) - TYP U.O.
- FURRED-OUT COLUMN SURROUNDS, INTERSTITIAL SPACES AND PARTITIONS UP AGAINST EXISTING CONSTRUCTION (1" UNRATED) - TYP U.O.
- PARTITIONS ARE PERPENDICULAR OR PARALLEL WITH STRUCTURAL GRID U.O.
- CENTER PARTITIONS ON STRUCTURAL GRIDS OR MULLIONS U.O.
- ALL DIMENSIONS ARE TO FINISH FACE OF GYP BOARD U.N.C. & MEASURED AT FLOOR LINE. DIMENSIONS TO EXTERIOR WALL ARE TO FINISHED FACE OF SILL EDGE HOLD CLEAR DIMENSIONS NOTED ON PLAN.
- ALL EXPOSED STRUCTURAL MEMBERS, STAIRS, HANDRAILS, GUARDRAILS & MISC STEEL PAINTED - TYP U.O. AT INTERIOR SPACES ONLY. UNFINISHED GALVANIZED AT ALL EXTERIOR SPACES.
- FURNITURE, FIXTURES AND EQUIPMENT ARE N.I.C. U.O. - AND ARE SHOWN HERE ONLY FOR ILLUSTRATING INTENDED USE OF PROGRAM SPACES AND FOR COORDINATION PURPOSES.
- ELEVATOR 20 IS 'SHAFT-ONLY' - ALL DIV 14 WORK IS N.I.C.


GARAGE LEVELS P1-P3 FINISHES



FILE NAME: C:\Revit_Local_Files\Revit_2014\UH-D-GARAGE-ARCH_gkhalba.rvt
 PLOTTED ON: 9/14/2016 11:09:49 AM
 LAST PLOTTED LAYOUT NAME FLOOR PLAN
 FILE NAME FLOOR PLAN
 FILE LOCATION
 PLOT BY gkhalba
 PLOT DEVICE ADOBE PDF

CONSULTANTS

SEAL (S):



University of Houston
System



PROJECT INFORMATION:
GIRARD STREET BUILDING
UH PROJECT No: P001607
CAMPUS NAME: UNIVERSITY OF HOUSTON DOWNTOWN
PARCEL NUMBER:
BLDG. NUMBER: 667
BLDG. ABBREV.: GSB
BLDG NAME: GIRARD STREET BUILDING

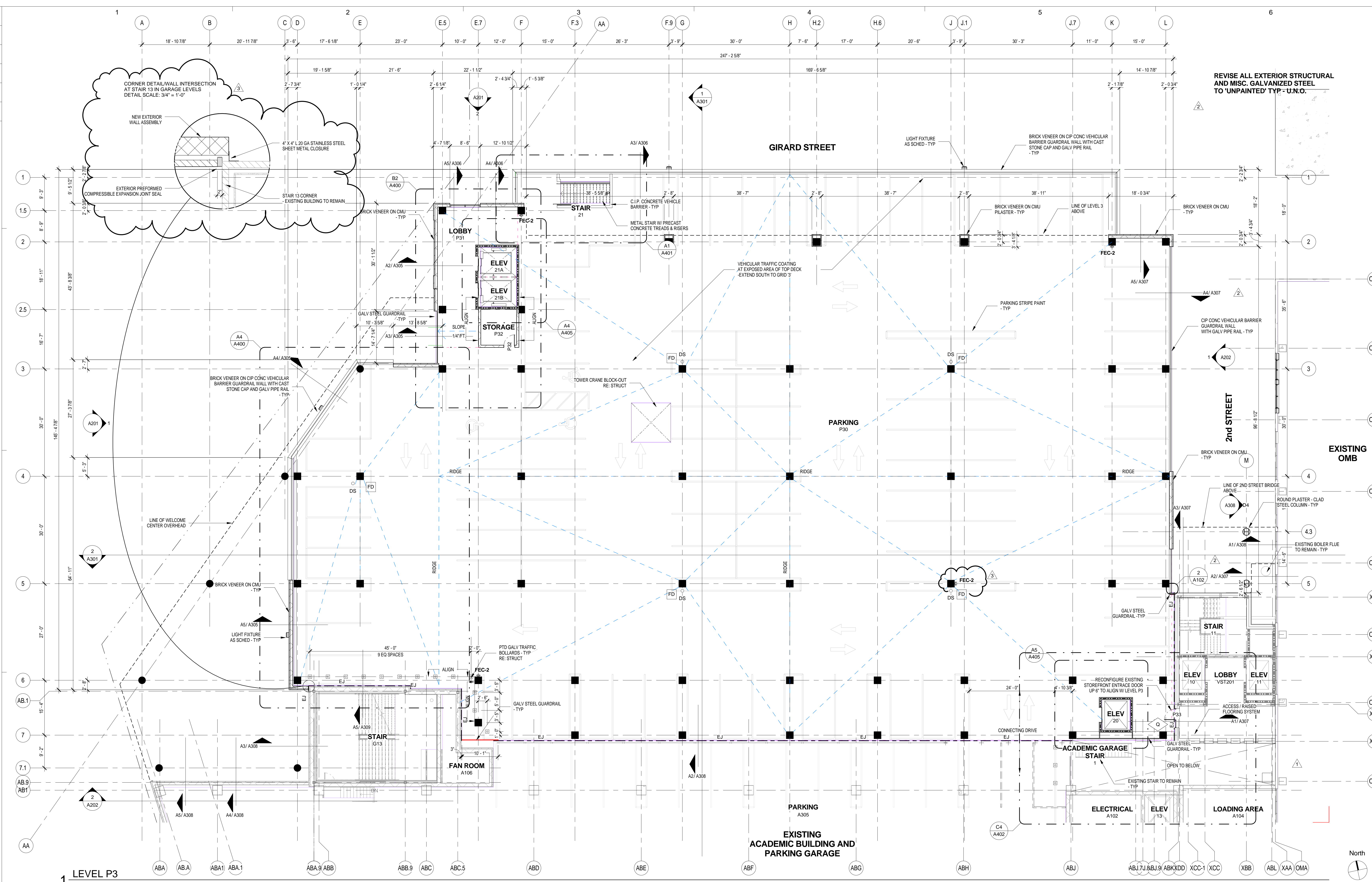
ADDRESS: 900 GIRARD ST.
CITY/ZIP: HOUSTON, TX 77002-1001
FLOOR NUMBER:
Rev. Date Description
1 12-05-2014 PR #4
2 01-09-2015 PR #5
3 07-23-2015 PR #10

ISSUED: BP #4R
DATE: 04-14-2014
DWG FILE: 667_A-103_2015.dwg
DRAWN BY: GSK
CHECKED BY: JSC
COPYRIGHT: 2016

SHEET TITLE:
FLOOR PLAN

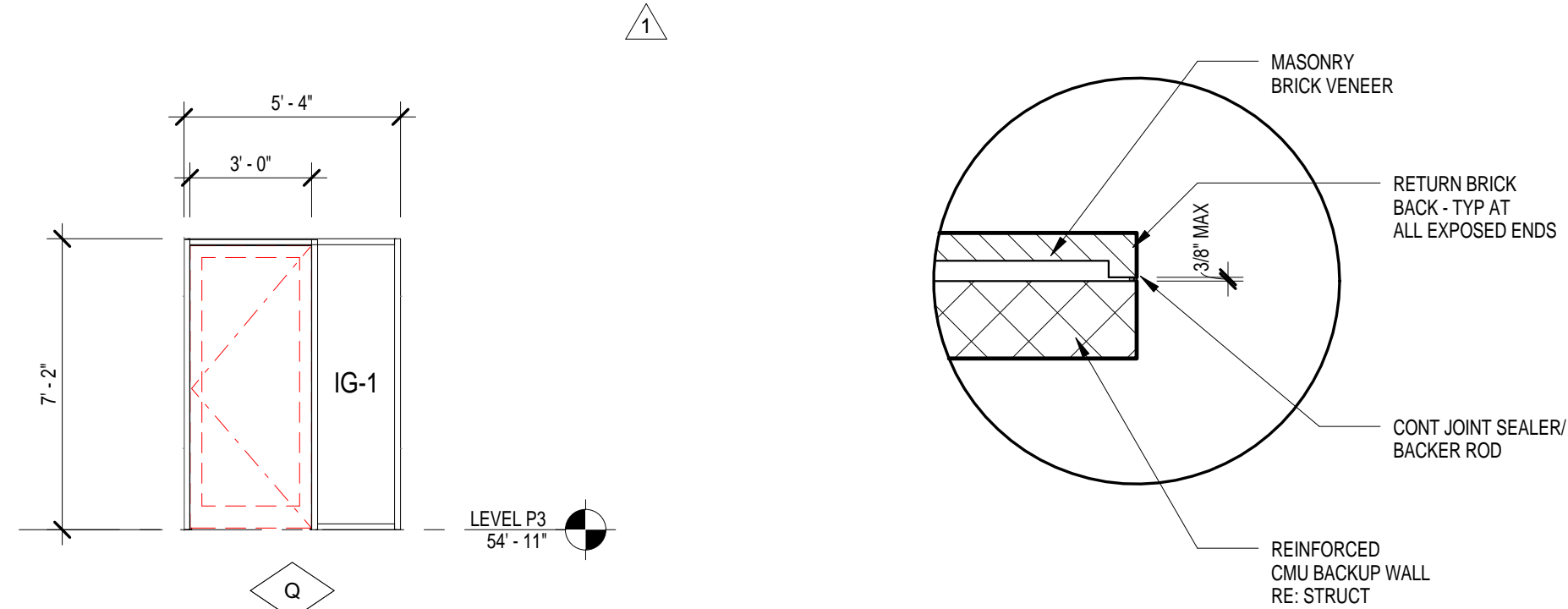
A103

SHEET NO. 42 OF 209

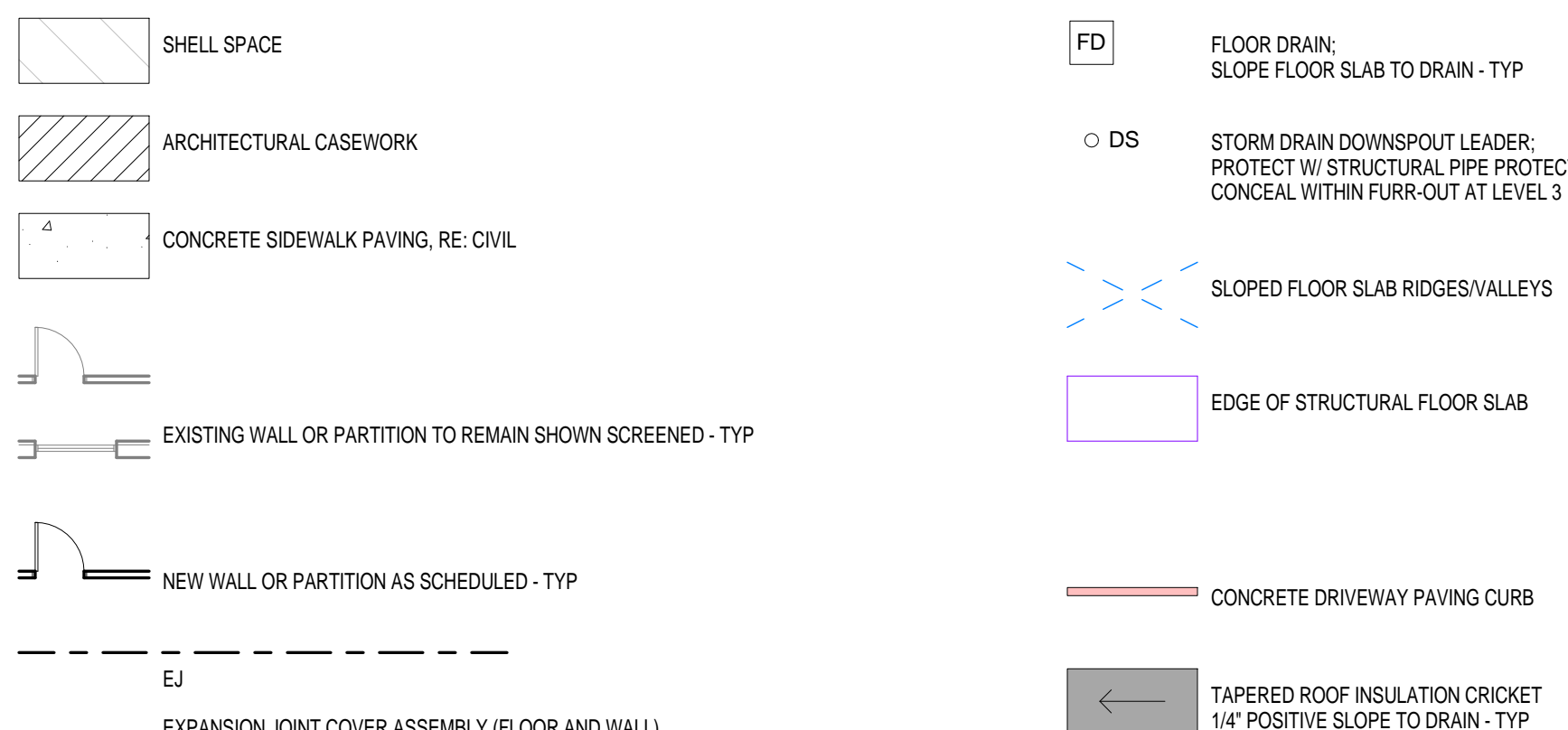


1 LEVEL P3
SCALE: 3/32" = 1'-0"

TYP MASONRY VENEER WALL END
SCALE: 3/4" = 1'-0"



FLOOR PLAN LEGEND




FLOOR PLAN GENERAL NOTES

- AT LEVEL 3 AND ABOVE - ALL PARTITIONS D134 (NON-RATED) - TYP U.O.
- AT GARAGE LEVELS - ALL PARTITIONS M18 (NON-RATED) - TYP U.O.
- FURRED-OUT COLUMN SURROUNDS, INTERSTITIAL SPACES AND PARTITIONS UP AGAINST EXISTING CONSTRUCTION (1" UNRATED) - TYP U.O.
- PARTITIONS ARE PERPENDICULAR OR PARALLEL WITH STRUCTURAL GRID U.O. CENTER PARTITIONS ON STRUCTURAL GRIDS OR MULLIONS U.O.
- ALL DIMENSIONS ARE TO FINISH FACE OF GIP BOARD U.N.C. & MEASURED AT FLOOR LINE. DIMENSIONS TO EXTERIOR WALL ARE TO FINISHED FACE OF SILL EDGE HOLD CLEAR DIMENSIONS NOTED ON PLAN.
- ALL EXPOSED STRUCTURAL MEMBERS, STAIRS, HANDRAILS, GUARDRAILS & MISC STEEL PAINTED - TYP U.O. AT INTERIOR SPACES ONLY. UNFINISHED GALVANIZED AT ALL EXTERIOR SPACES.
- FURNITURE, FIXTURES AND EQUIPMENT ARE N.I.C. U.O. - AND ARE SHOWN HERE ONLY FOR ILLUSTRATING INTENDED USE OF PROGRAM SPACES AND FOR COORDINATION PURPOSES.
- ELEVATOR 20 IS SHAF-T ONLY - ALL DIV 14 WORK IS N.I.C.

GARAGE LEVELS P1-P3 FINISHES

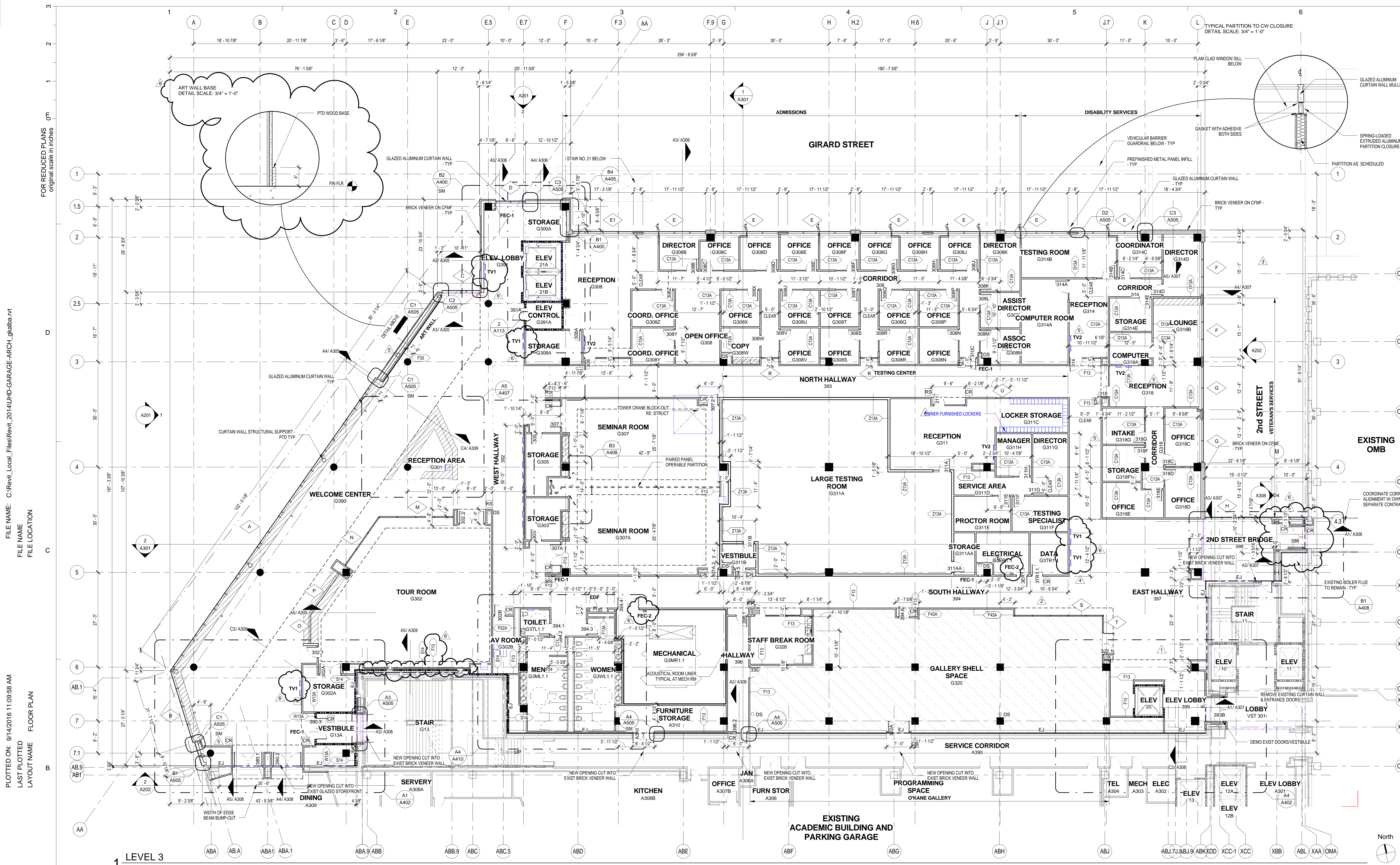


FILE NAME: C:\Revit_Local_Files\Revit_2014\UH-D-GARAGE-ARCH_gkhalba.rvt
 PLOTTED ON: 9/14/2016 11:09:52 AM
 LAST PLOTTED LAYOUT NAME: FLOOR PLAN
 PLOT BY: gkhalba
 PLOT DEVICE: ADOBE PDF



FLOOR NUMBER:

Rev.	Date	Description
2	09-15-2014	PR #3
3	02-16-2015	PR #7 LVL 3 BUILD-OUT
4	04-07-2015	PR #7 LVL 3 BUILD-OUT R1
5	05-18-2015	PR #9
6	07-23-2015	PR #10

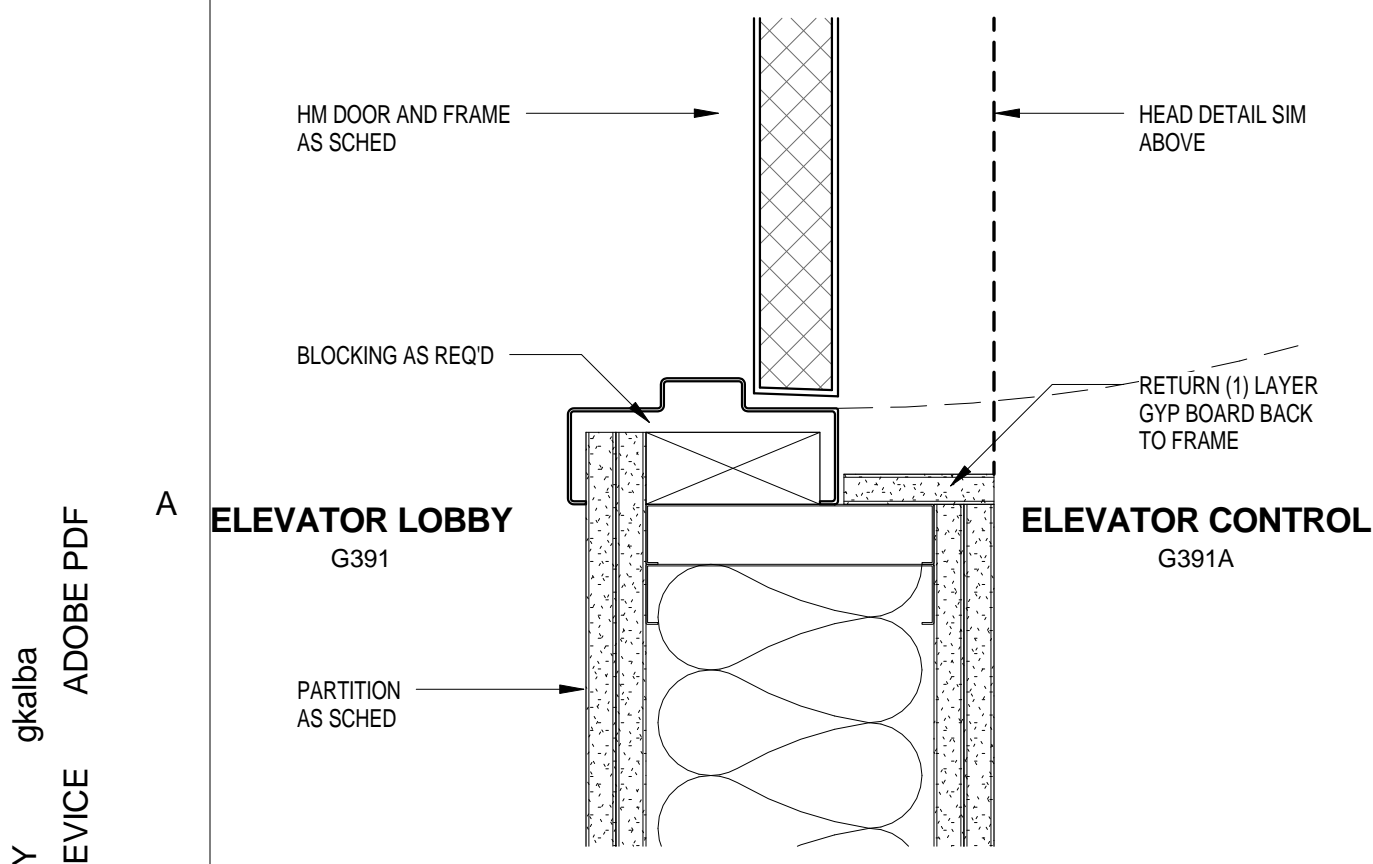


1 LEVEL 3
SCALE: 3/32" = 1'-0"

TYP INTERIOR COLUMN FURR-OUT
SCALE: 3/4" = 1'-0"

FLOOR PLAN LEGEND

FLOOR PLAN GENERAL NOTES



2 HM DOOR FRAME AT ELEV CONTROL
SCALE: 3" = 1'-0"




- 1. AT LEVEL 3 AND ABOVE - ALL PARTITIONS D13A (NON-RATED) - TYP U.N.O.
- 2. AT GARAGE LEVELS - ALL PARTITIONS M18 (NON-RATED) - TYP U.N.O.
- 3. FURRED-OUT COLUMN SURROUNDS, INTERSTITIAL SPACES AND PARTITIONS UP AGAINST EXISTING CONSTRUCTION F13 (NON-RATED) - TYP U.N.O.
- 4. PARTITIONS ARE PERPENDICULAR OR PARALLEL WITH STRUCTURAL GRID U.N.O. CENTER PARTITIONS ON STRUCTURAL GRIDS OR MULLIONS U.N.O.
- 5. ALL DIMENSIONS ARE TO FINISHED FACE OF GYP BOARD UNLESS MEASURED AT FLOOR LINE. DIMENSIONS TO EXTERIOR WALL ARE TO FINISHED FACE OF SILL EDGE HOLD CLEAR DIMENSIONS NOTED ON PLAN.
- 6. ALL EXPOSED STRUCTURAL MEMBERS, STAIRS, HANDRAILS & MISC STEEL PAINTED - TYP U.N.O. AT INTERIOR SPACES ONLY. UNFINISHED GALVANIZED AT ALL EXTERIOR SPACES.
- 7. FURNITURE, FIXTURES AND EQUIPMENT ARE N.I.C. U.N.O. - AND ARE SHOWN HERE ONLY FOR ILLUSTRATING INTENDED USE OF PROGRAM SPACES AND FOR COORDINATION PURPOSES.
- 8. ELEVATOR 20 IS SHAF-T ONLY - ALL DIV 14 WORK IS N.I.C.

FILE NAME: C:\Revit_Local_Files\Revit_2014\UHD-GARAGE-ARCH_gkhalba.rvt
 PLOTTED ON: 9/14/2016 11:09:56 AM
 LAST PLOTTED: 9/14/2016 11:09:56 AM
 FILE LOCATION: C:\Revit_Local_Files\Revit_2014\UHD-GARAGE-ARCH_gkhalba.rvt
 FILE NAME: A113.dwg
 PLOT BY: gkhalba
 PLOT DEVICE: ADOBE PDF

CONSULTANTS

SEAL (S):



University of Houston
System



PROJECT INFORMATION:
GIRARD STREET BUILDING

UH PROJECT No: P001607
CAMPUS NAME: UNIVERSITY OF HOUSTON DOWNTOWN
PARCEL NUMBER:
BLDG. NUMBER: 667
BLDG. ABBREV.: GSB
BLDG NAME: GIRARD STREET BUILDING

ADDRESS: 900 GIRARD ST.
CITY/ZIP: HOUSTON, TX 77002-1001

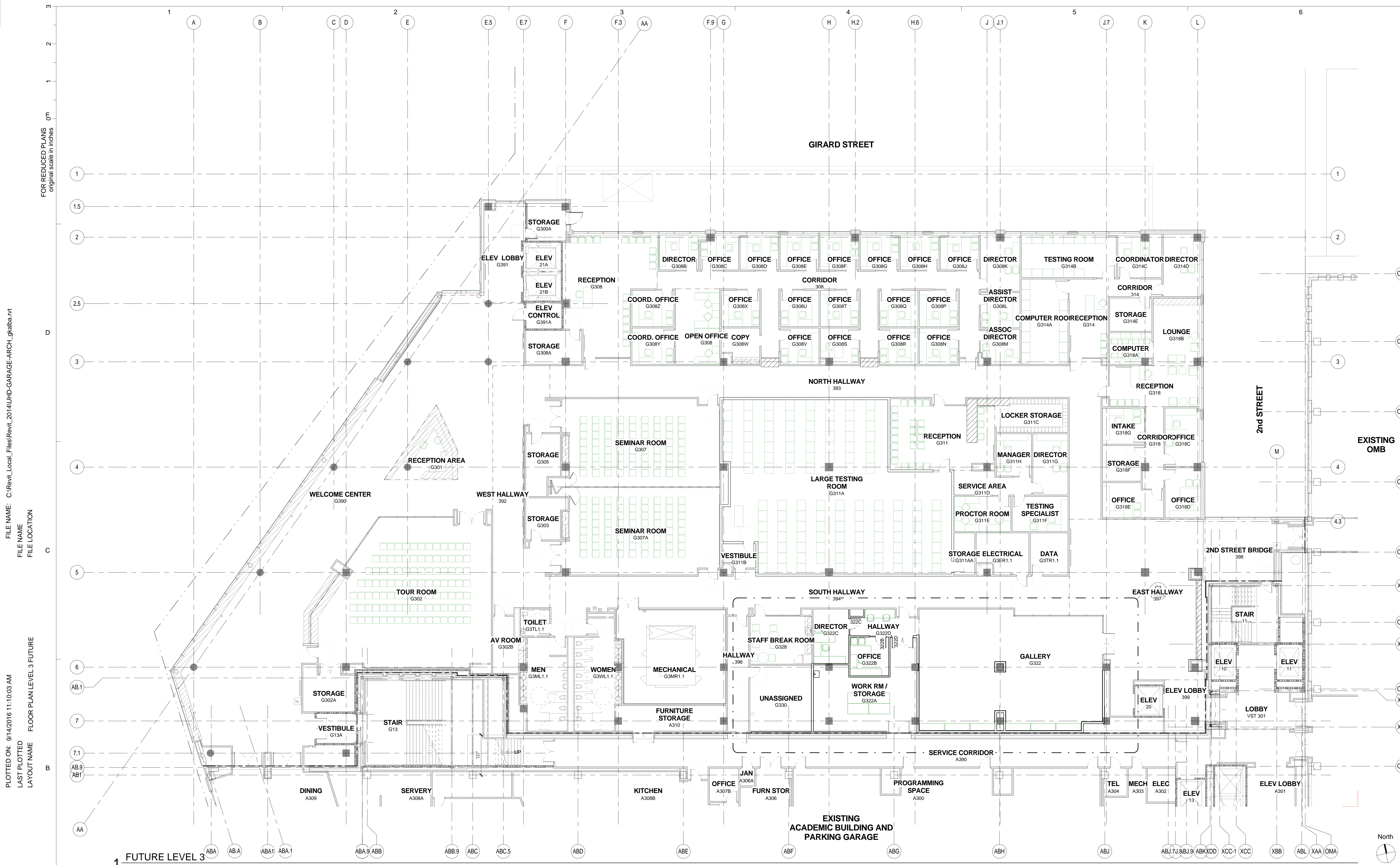
FLOOR NUMBER:
Rev. Date Description

ISSUED: BP #4R
DATE: 04-14-2014
DWG FILE: 667_A-113F_2015.dwg
DRAWN BY: GSK
CHECKED BY: JSC
COPYRIGHT: 2016

SHEET TITLE:
FLOOR PLAN LEVEL 3 FUTURE

A113F

SHEET NO. 43a OF 209



FLOOR PLAN LEGEND

- SHELL SPACE
- ARCHITECTURAL CASEWORK
- CONCRETE SIDEWALK PAVING, RE. CIVIL
- EXISTING WALL OR PARTITION TO REMAIN SHOWN SCREENED - TYP
- NEW WALL OR PARTITION AS SCHEDULED - TYP
- EXPANSION JOINT COVER ASSEMBLY (FLOOR AND WALL)
- FD FLOOR DRAIN: SLOPE FLOOR SLAB TO DRAIN - TYP
- DS STORM DRAIN DOWNPOUT LEADER: PROTECT W/ STRUCTURAL PIPE PROTECTION DETAIL AT GARAGE LEVELS P0-P3; CONCEAL WITHIN FURR-OUT AT LEVELS
- SLOPED FLOOR SLAB RIDGES/VALLEYS
- EDGE OF STRUCTURAL FLOOR SLAB
- CONCRETE DRIVEWAY PAVING CURB
- TAPERED ROOF INSULATION CRICKET 1/4\"/>


FUTURE FLOOR PLAN NOTES

- ALL FUTURE SCOPE SHOWN, N.I.C. TYPICAL. ONLY SHOWN FOR COORDINATION WITH FUTURE TENANT BUILD-OUT PHASES

FILE NAME: C:\Revit_Local_Files\Revit_2014\UH-D-GARAGE-ARCH_gjalba.rvt
 FILE LOCATION
 FILE NAME
 FILE LOCATION
 FLOOR PLAN LEVEL 3 FUTURE
 LAYOUT NAME
 LAST PLOTTED
 PLOTTED ON: 9/14/2016 11:10:03 AM
 PLOT BY: gjalba
 PLOT DEVICE: ADOBE PDF

CONSULTANTS

SEAL (S):



University of Houston
System



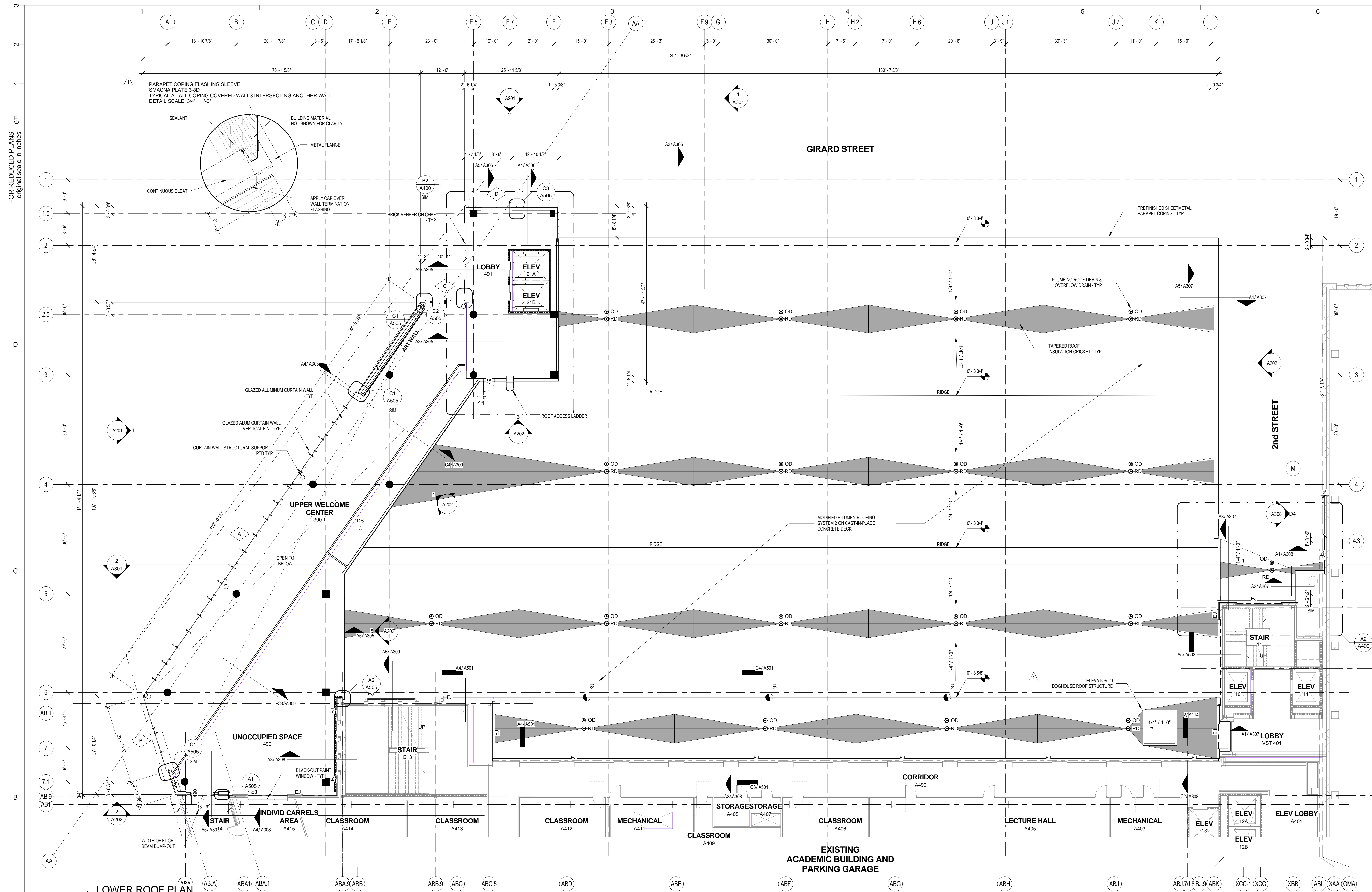
PROJECT INFORMATION:
GIRARD STREET BUILDING
UH PROJECT No: P001607
CAMPUS NAME: UNIVERSITY OF HOUSTON DOWNTOWN
PARCEL NUMBER:
BLDG. NUMBER: 667
BLDG. ABBREV.: GSB
BLDG. NAME: GIRARD STREET BUILDING

ADDRESS: 900 GIRARD ST.
CITY/ZIP: HOUSTON, TX 77002-1001
FLOOR NUMBER:
Rev. Date Description
1 05-18-2015 PR #9

ISSUED: BP #4R
DATE: 04-14-2014
DWG FILE: 667_A-114_2015.dwg
DRAWN BY: GSK
CHECKED BY: JSC
COPYRIGHT: 2016

SHEET TITLE:
LOWER ROOF PLAN

FILE NAME: C:\Revit_Local_Files\Revit_2014\UH-D-GARAGE-ARCH_gjalba.rvt
FILE LOCATION
FILE NAME
FILE LOCATION
PLOTTED ON: 9/14/2016 11:10:14 AM
LAST PLOTTED
LAYOUT NAME LOWER ROOF PLAN
PLOT DEVICE ghalba ADOBE PDF



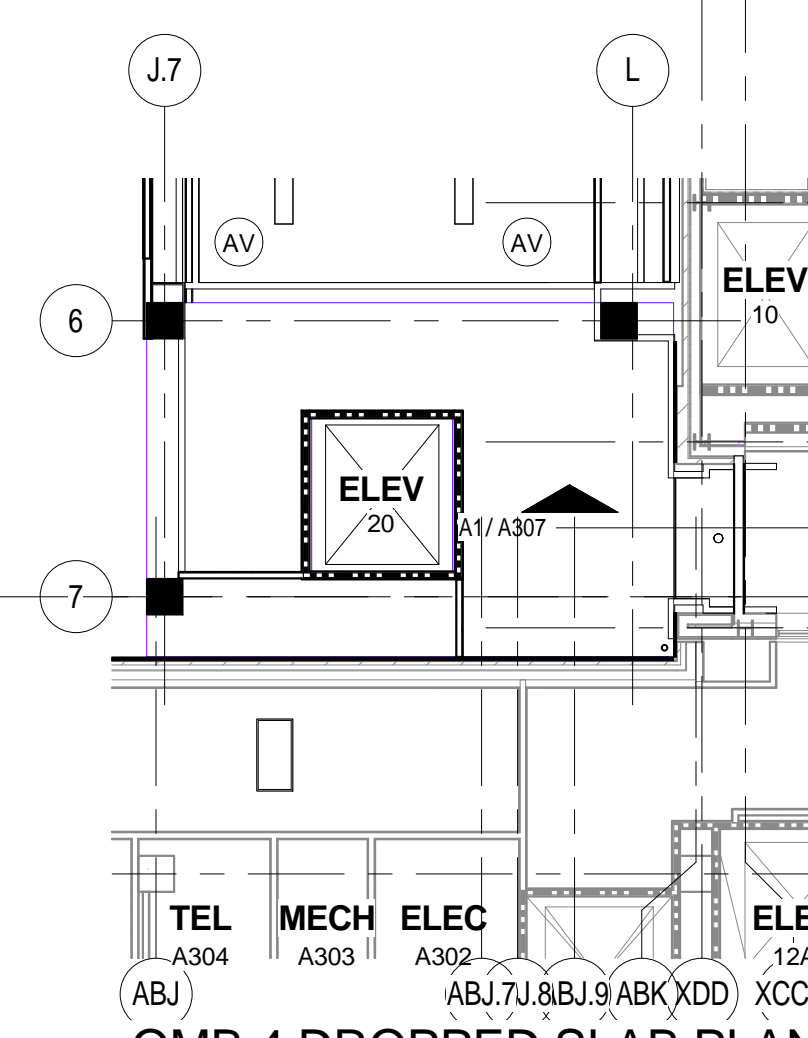
1 LOWER ROOF PLAN
SCALE: 3/32" = 1'-0"

FLOOR PLAN LEGEND

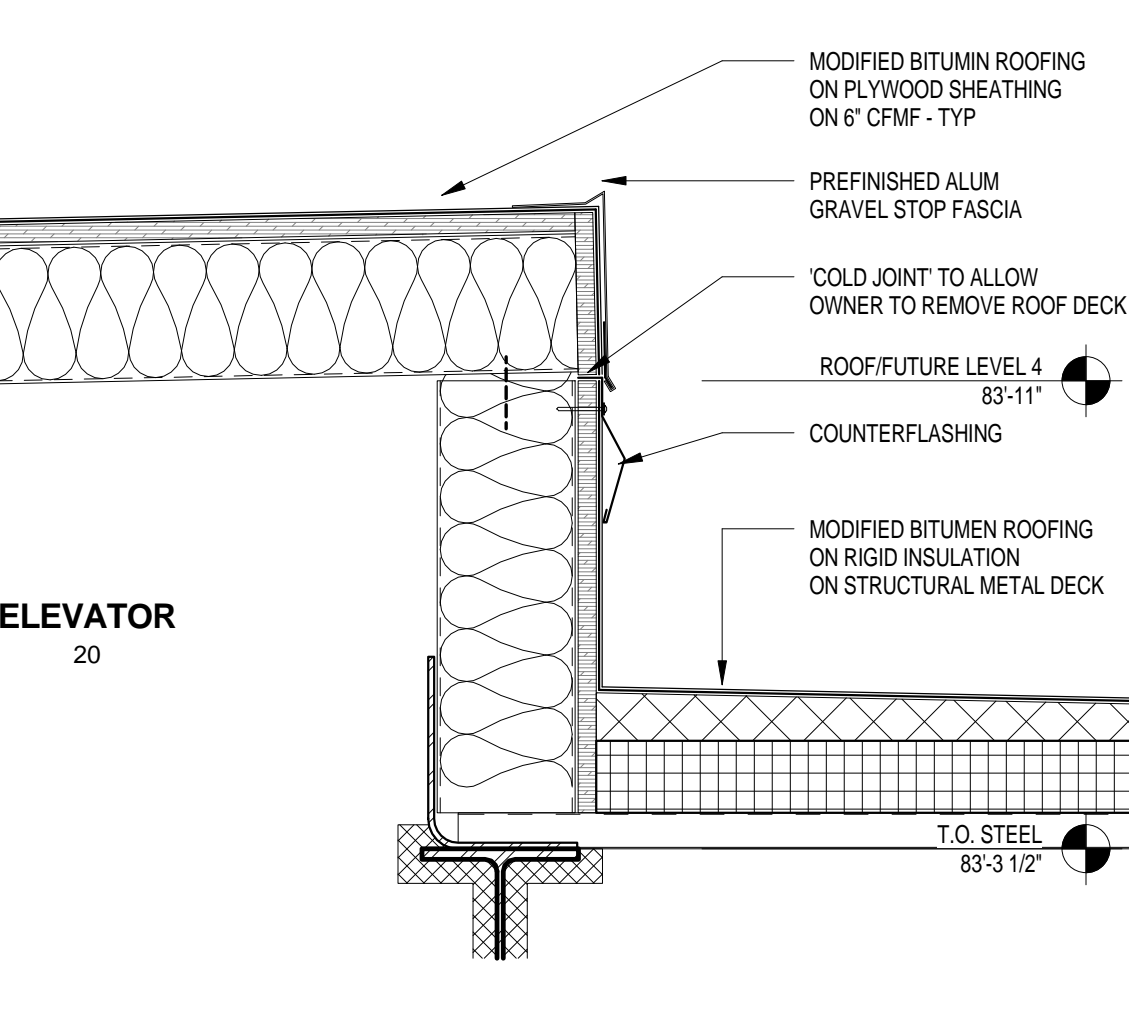
- [Symbol] SHELL SPACE
- [Symbol] ARCHITECTURAL CASEWORK
- [Symbol] CONCRETE SIDEWALK PAVING, RE. CIVIL
- [Symbol] EXISTING WALL OR PARTITION TO REMAIN SHOWN SCREENED - TYP
- [Symbol] NEW WALL OR PARTITION AS SCHEDULED - TYP
- [Symbol] EXPANSION JOINT COVER ASSEMBLY (FLOOR AND WALL)
- [Symbol] FLOOR DRAIN: SLOPE FLOOR SLAB TO DRAIN - TYP
- [Symbol] STORM DRAIN DOWNSPOUT LEADER: PROTECT W/ STRUCTURAL PIPE PROTECTION DETAIL AT GARAGE LEVELS PO-PS; CONCEAL WITHIN FURF-OUT AT LEVELS
- [Symbol] SLOPED FLOOR SLAB RIDGES/VALLEYS
- [Symbol] EDGE OF STRUCTURAL FLOOR SLAB
- [Symbol] CONCRETE DRIVEWAY PAVING CURB
- [Symbol] TAPERED ROOF INSULATION CRICKET 1/4" POSITIVE SLOPE TO DRAIN - TYP
- [Symbol] CARD READER
- [Symbol] AUTOMATIC DOOR OPERATOR
- [Symbol] FIRE ALARM PULL
- [Symbol] ROOM SCHEDULER
- [Symbol] ELECTRIC DRINKING FOUNTAIN
- [Symbol] FIRE EXTINGUISHER CABINET
- [Symbol] OWNER PROVIDED AV FLAT SCREEN DISPLAY & WALL MOUNT RE: A2/A802 FOR PROTRUDING OBJECT CANE DETECTION RAIL (NOT REQUIRED AT TVZ LOCATIONS)

FLOOR PLAN GENERAL NOTES

1. AT LEVEL 3 AND ABOVE - ALL PARTITIONS D134 (NON-RATED) - TYP U.N.O.
2. AT GARAGE LEVELS - ALL PARTITIONS M18 (NON-RATED) - TYP U.N.O.
3. FURRED-OUT COLUMN SURROUNDS, INTERSTITIAL SPACES AND PARTITIONS UP AGAINST EXISTING CONSTRUCTION (N13 (NON-RATED)) - TYP U.N.O.
4. PARTITIONS ARE PERPENDICULAR OR PARALLEL WITH STRUCTURAL GRID U.N.O. CENTER PARTITIONS ON STRUCTURAL GRIDS OR MULLIONS U.N.O.
5. ALL DIMENSIONS ARE TO FINISH FACE OF GYP BOARD UNLESS MEASURED AT FLOOR LINE. DIMENSIONS TO EXTERIOR WALL ARE TO FINISHED FACE OF SILL EDGE HOLD CLEAR DIMENSIONS NOTED ON PLAN.
6. ALL EXPOSED STRUCTURAL MEMBERS, STAIRS, HANDRAILS, GUARDRAILS & MISC STEEL PAINTED - TYP U.N.O. AT INTERIOR SPACES ONLY. UNFINISHED GALVANIZED AT ALL EXTERIOR SPACES.
7. FURNITURE, FIXTURES AND EQUIPMENT ARE N.I.C. U.N.O. - AND ARE SHOWN HERE ONLY FOR ILLUSTRATING INTENDED USE OF PROGRAM SPACES AND FOR COORDINATION PURPOSES.
8. ELEVATOR 20 IS 'SHAFT-ONLY' - ALL DIV 14 WORK IS N.I.C.

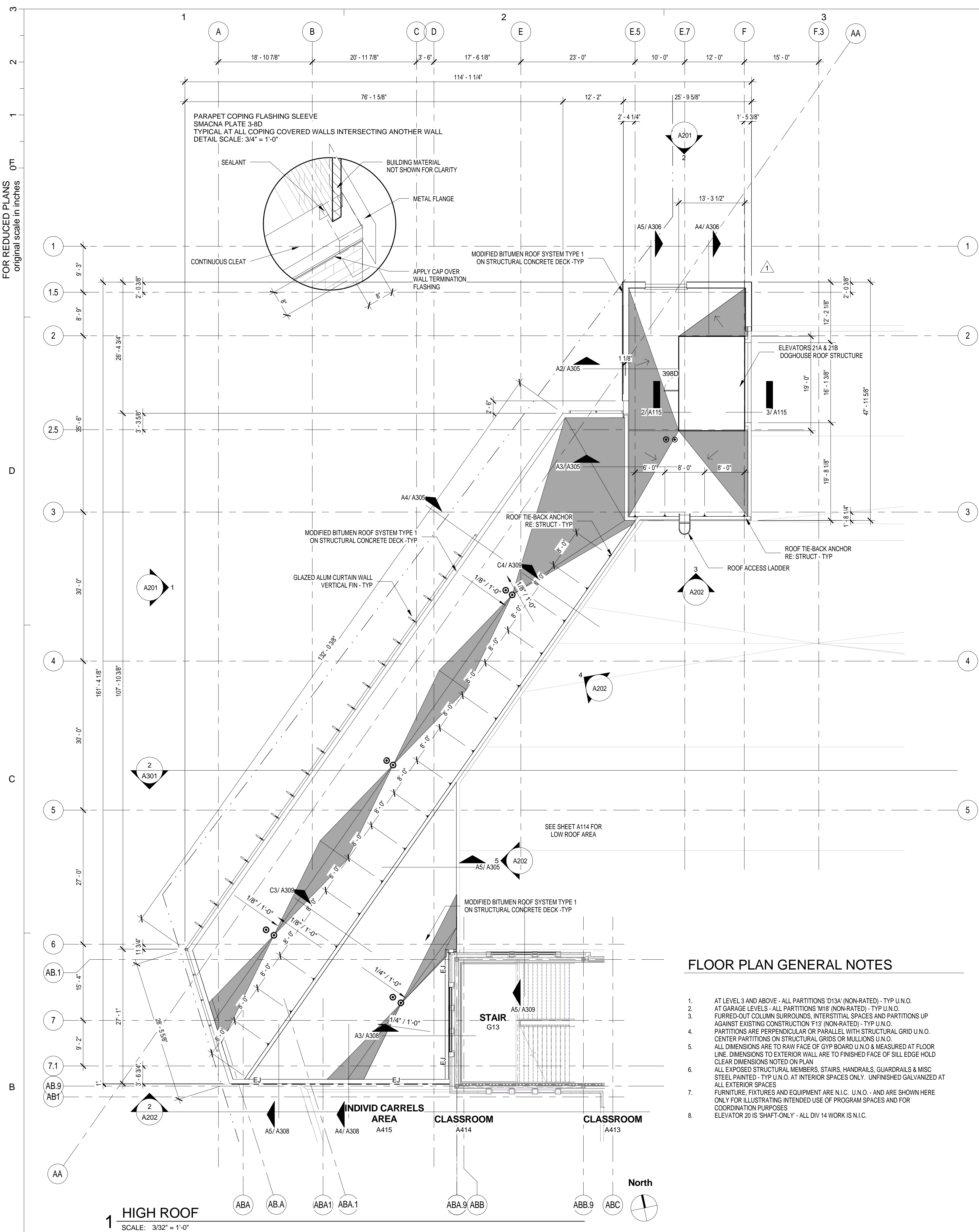


2 ROOF PARAPET AT ELEV 20 DOGHOUSE
SCALE: 1 1/2" = 1'-0"



3 OMB 4 DROPPED SLAB PLAN
SCALE: 3/32" = 1'-0"

FILE NAME: C:\Revit_Local_Files\Revit_2014\UH-D-GARAGE-ARCH_gjalba.rvt
 PLOTTED ON: 9/14/2016 11:02:24 AM
 LAST PLOTTED: 9/14/2016 11:02:24 AM
 FILE LOCATION: C:\Revit_Local_Files\Revit_2014\UH-D-GARAGE-ARCH_gjalba.rvt
 LAYOUT NAME: HIGH ROOF PLAN
 PLOT BY: gjalba
 PLOT DEVICE: ADOBE PDF



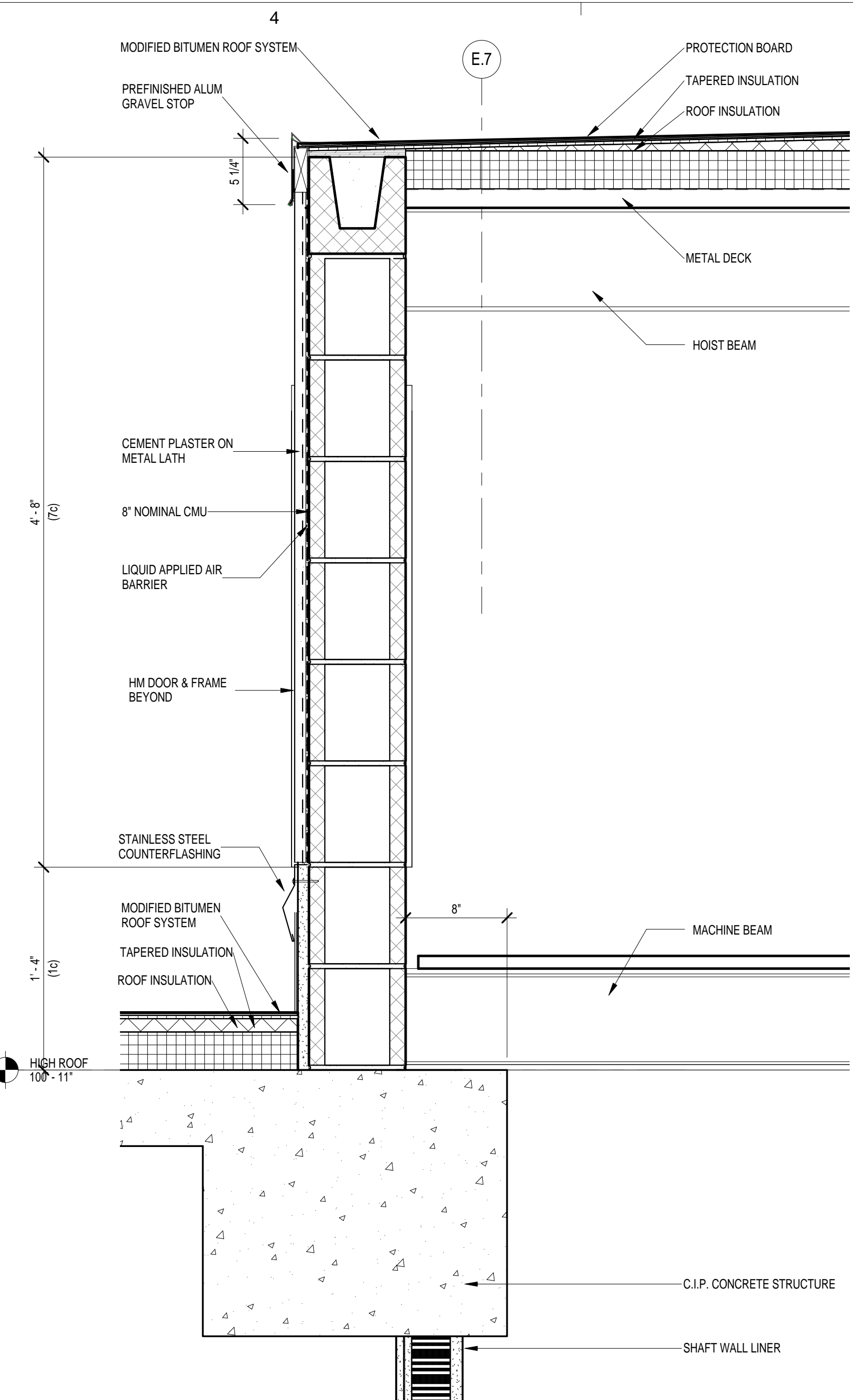
1 HIGH ROOF
SCALE: 3/32" = 1'-0"

FLOOR PLAN LEGEND

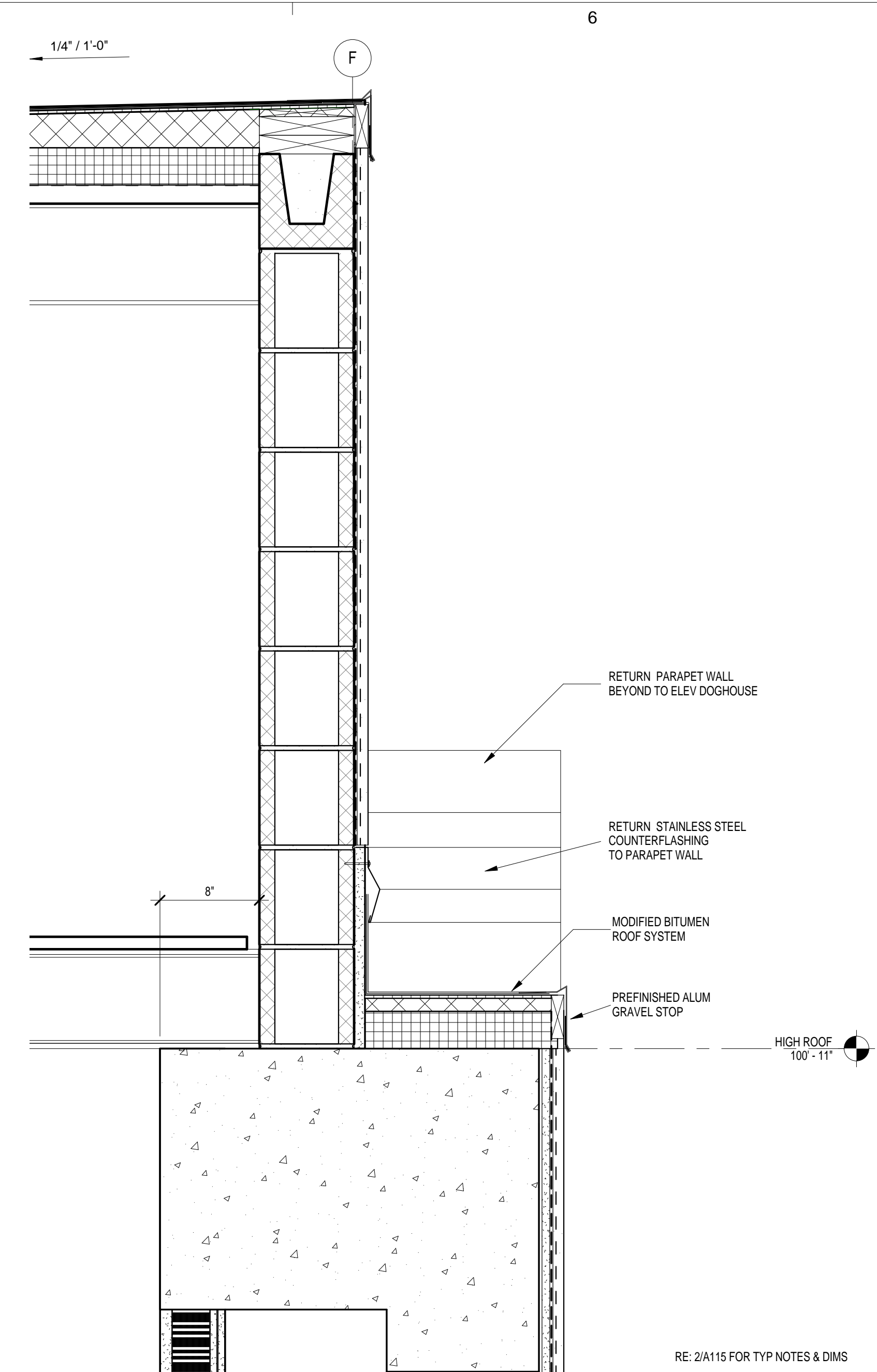
	SHELL SPACE		FLOOR DRAIN SLOPE FLOOR SLAB TO DRAIN - TYP		CARD READER
	ARCHITECTURAL CASEWORK		STORM DRAIN DOWNPOUT LEADER PROTECT W/ STRUCTURAL PIPE PROTECTION DETAIL AT GARAGE LEVELS P0-P3; CONCEAL WITHIN FURRED OUT AT LEVEL 3		AUTOMATIC DOOR OPERATOR
	CONCRETE SIDEWALK PAVING, RE: CIVIL		SLOPED FLOOR SLAB RIDGES/VALLEYS		FIRE ALARM PULL
	EXISTING WALL OR PARTITION TO REMAIN SHOWN SCREENED - TYP		EDGE OF STRUCTURAL FLOOR SLAB		ROOM SCHEDULER
	NEW WALL OR PARTITION AS SCHEDULED - TYP		CONCRETE DRIVEWAY PAVING CURB		ELECTRIC DRINKING FOUNTAIN
	EXPANSION JOINT COVER ASSEMBLY (FLOOR AND WALL)		TAPERED ROOF INSULATION CRICKET 1/4" POSITIVE SLOPE TO DRAIN - TYP		FIRE EXTINGUISHER CABINET
					OWNER PROVIDED AV FLAT SCREEN DISPLAY & WALL MOUNT RE: A2/AB2 FOR PROTRUDING OBJECT CANE DETECTION RAIL (NOT REQUIRED AT TV2 LOCATIONS)

FLOOR PLAN GENERAL NOTES

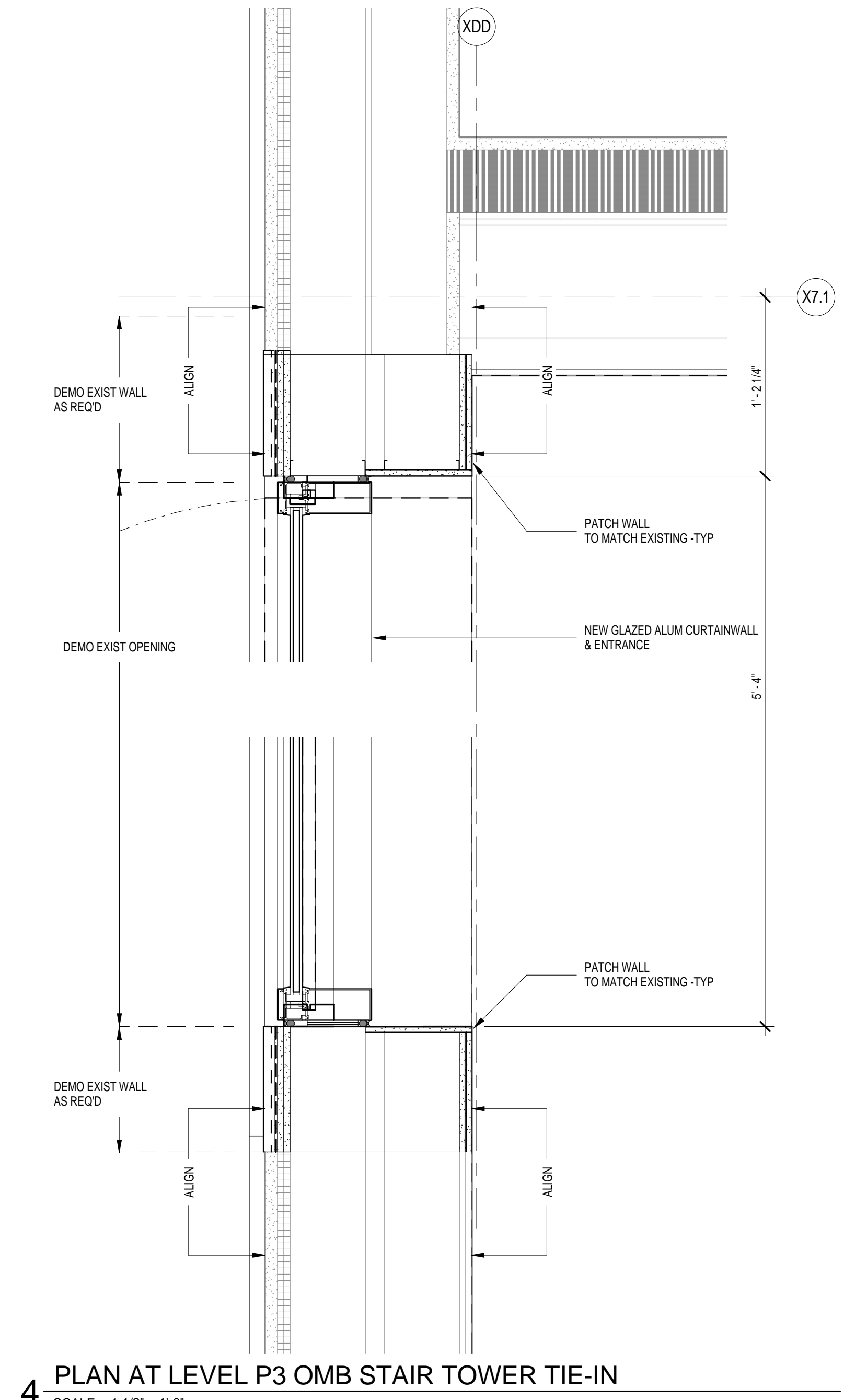
- AT LEVEL 3 AND ABOVE - ALL PARTITIONS D13A (NON-RATED) - TYP U.N.O.
- AT GARAGE LEVELS - ALL PARTITIONS M18 (NON-RATED) - TYP U.N.O.
- FURRED-OUT COLUMN SURROUNDS, INTERSTITIAL SPACES AND PARTITIONS UP AGAINST EXISTING CONSTRUCTION F13 (NON-RATED) - TYP U.N.O.
- PARTITIONS ARE PERPENDICULAR OR PARALLEL WITH STRUCTURAL GRID U.N.O.
- CENTER PARTITIONS ON STRUCTURAL GRIDS OR MULLIONS U.N.O.
- ALL DIMENSIONS ARE TO RAW FACE OF GYP BOARD U.N.O. & MEASURED AT FLOOR LINE. DIMENSIONS TO EXTERIOR WALL ARE TO FINISHED FACE OF SILL EDGE HOLD CLEAR DIMENSIONS NOTED ON PLAN.
- ALL EXPOSED STRUCTURAL MEMBERS, STAIRS, HANDRAILS, GUARDRAILS & MISC STEEL PAINTED - TYP U.N.O. AT INTERIOR SPACES ONLY. UNFINISHED GALVANIZED AT ALL EXTERIOR SPACES.
- FURNITURE, FIXTURES AND EQUIPMENT ARE N.L.C. U.N.O. - AND ARE SHOWN HERE ONLY FOR ILLUSTRATING INTENDED USE OF PROGRAM SPACES AND FOR COORDINATION PURPOSES.
- ELEVATOR 20 IS SHAFT-ONLY - ALL DIV 14 WORK IS N.L.C.



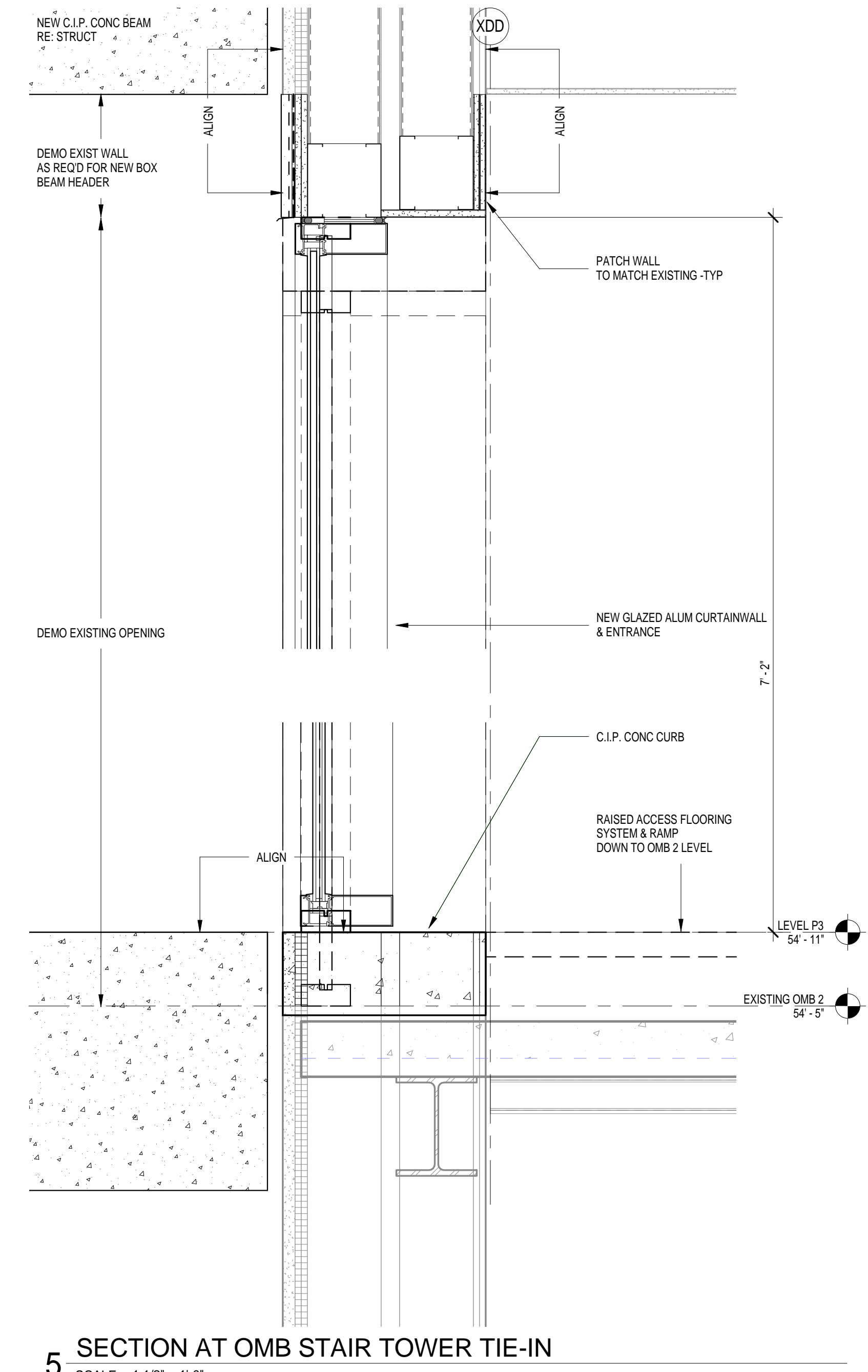
2 TYPICAL WALL AT ELEV DOGHOUSE
SCALE: 1 1/2" = 1'-0"



3 EAST WALL AT ELEV DOGHOUSE
SCALE: 1 1/2" = 1'-0"



4 PLAN AT LEVEL P3 OMB STAIR TOWER TIE-IN
SCALE: 1 1/2" = 1'-0"



5 SECTION AT OMB STAIR TOWER TIE-IN
SCALE: 1 1/2" = 1'-0"

CONSULTANTS

SEAL (S):



PROJECT INFORMATION:
GIRARD STREET BUILDING

UH PROJECT No: P001607
 CAMPUS NAME: UNIVERSITY OF HOUSTON DOWNTOWN
 PARCEL NUMBER:
 BLDG. NUMBER: 667
 BLDG. ABBREV: GSB
 BLDG NAME: GIRARD STREET BUILDING

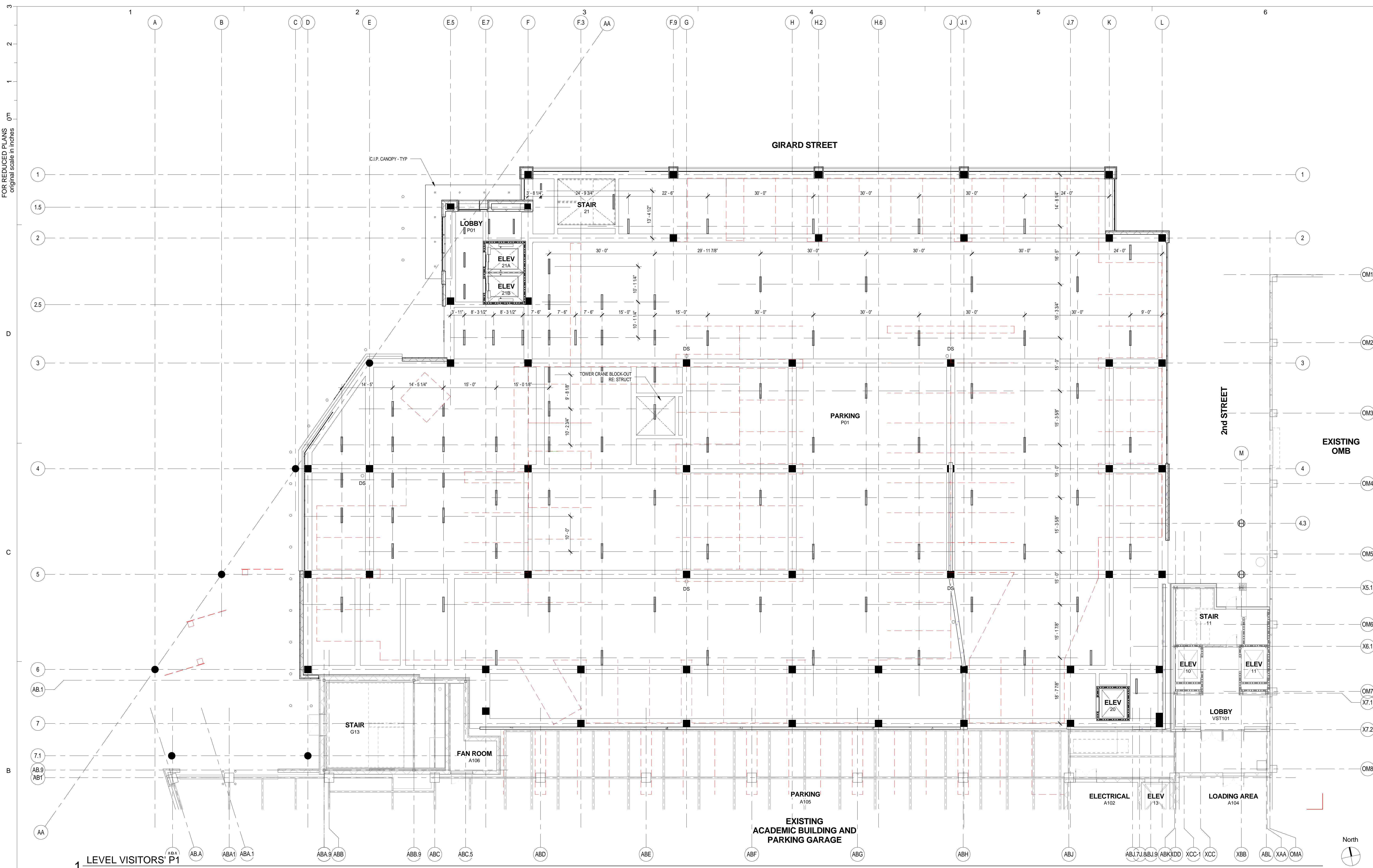
ADDRESS: 900 GIRARD ST.
 CITY/ZIP: HOUSTON, TX 77002-1001

Rev.	Date	Description
1	12-05-2014	PR #4

ISSUED: BP #4R
 DATE: 04-14-2014
 DWG FILE: 667_A-115_2015.dwg
 DRAWN BY: GSK
 CHECKED BY: JSC
 COPYRIGHT: 2016

SHEET TITLE:
HIGH ROOF PLAN

FILE NAME: C:\Revit_Local_Files\Revit_2014\UH-D-GARAGE-ARCH_gkhalba.rvt
 FILE NAME
 FILE LOCATION
 FILE NAME
 REFLECTED CEILING PLAN
 LAST PLOTTED
 LAYOUT NAME
 PLOTTED ON: 9/14/2016 11:12:41 AM
 PLOT BY: gkhalba
 PLOT DEVICE: ADOBE PDF



1 LEVEL VISITORS' P1
 SCALE: 3/32" = 1'-0"

RC PLAN GENERAL NOTES

- ACOUSTICAL PANEL CEILING TYPE 1 - TYP U.N.O.
- ACOUSTICAL PANEL CEILINGS AT 10'-0" A.F.F. - TYP U.N.O.
- ALL GYPSUM BOARD CEILINGS PAINTED P-9 - TYP U.N.O.

GARAGE LEVELS RC PLAN NOTES

- RE. AR102 FOR TYPICAL LIGHT FIXTURE DIMENSION LAYOUT FOR LEVELS P2-P3

WHR ARCHITECTS
 1111 Louisiana 26th Floor
 Houston, TX 77002
 T 713 665 5665 whrarchitects.com

CONSULTANTS

SEAL (S):



University of Houston
 System



PROJECT INFORMATION:
GIRARD STREET BUILDING

UH PROJECT No: P001607
 CAMPUS NAME: UNIVERSITY OF HOUSTON DOWNTOWN
 PARCEL NUMBER:
 BLDG. NUMBER: 667
 BLDG. ABBREV.: GSB
 BLDG NAME: GIRARD STREET BUILDING

ADDRESS: 900 GIRARD ST.
 CITY/ZIP: HOUSTON, TX 77002-1001
 FLOOR NUMBER:

Rev.	Date	Description

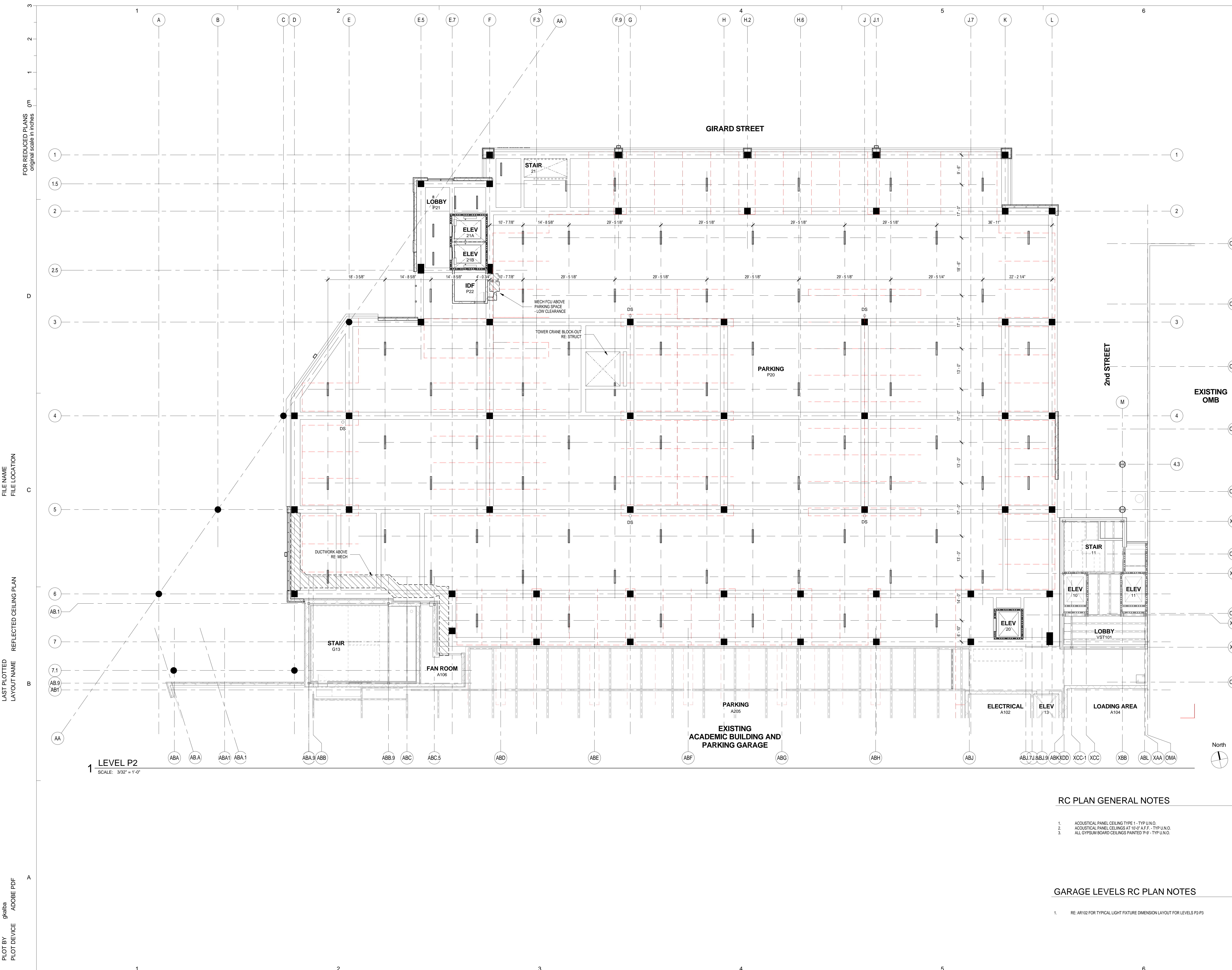
ISSUED: BP #4R
 DATE: 04-14-2014
 DWG FILE: 667_AR-101_2015.dwg
 DRAWN BY: CSK
 CHECKED BY: JSC
 COPYRIGHT: 2016

SHEET TITLE:
REFLECTED CEILING PLAN

FILE NAME: C:\Revit_Local_Files\Revit_2014\UHD-GARAGE-ARCH_gkhalba.rvt
FILE NAME
FILE LOCATION

PLOTTED ON: 9/14/2016 11:12:43 AM
LAST PLOTTED
LAYOUT NAME REFLECTED CEILING PLAN

PLOT BY: gkhalba
PLOT DEVICE: ADOBE PDF



1 LEVEL P2
SCALE: 3/32" = 1'-0"

WHR ARCHITECTS

1111 Louisiana 26th Floor
Houston, TX 77002
T 713 665 5665 whrarchitects.com

CONSULTANTS

SEAL (S):



University of Houston
System



PROJECT INFORMATION:
GIRARD STREET BUILDING

UH PROJECT No: P001607
CAMPUS NAME: UNIVERSITY OF HOUSTON DOWNTOWN
PARCEL NUMBER:
BLDG. NUMBER: 667
BLDG. ABBREV: GSB
BLDG NAME: GIRARD STREET BUILDING

ADDRESS: 900 GIRARD ST.
CITY/ZIP: HOUSTON, TX 77002-1001
FLOOR NUMBER:

Rev.	Date	Description

ISSUED: BP #4R
DATE: 04-14-2014
DWG FILE: 667_AR-102_2015.dwg
DRAWN BY: GSK
CHECKED BY: JSC
COPYRIGHT: 2016

SHEET TITLE:
REFLECTED CEILING PLAN

AR102
SHEET NO. 47 OF 209

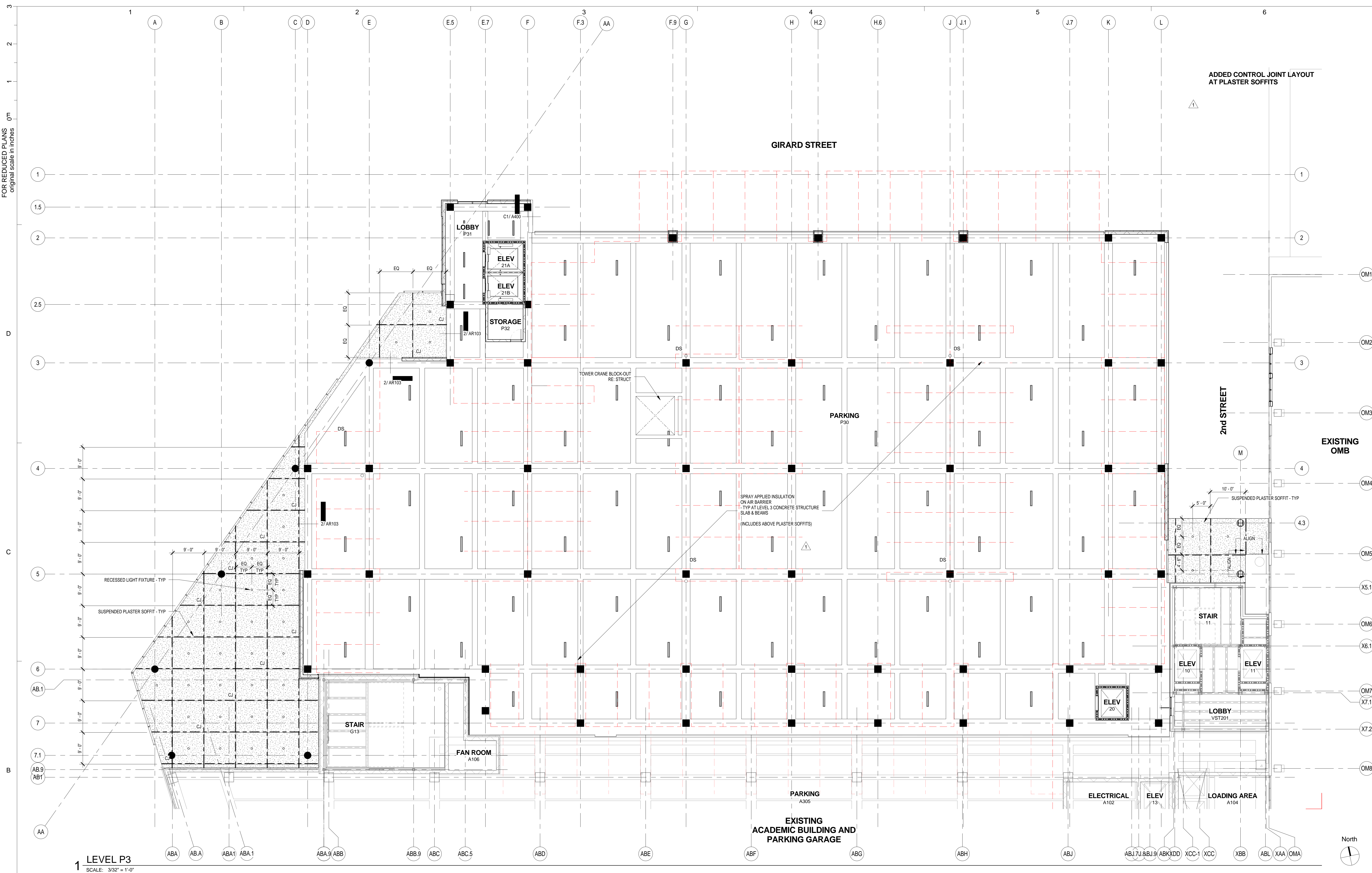
RC PLAN GENERAL NOTES

- ACOUSTICAL PANEL CEILING TYPE 1 - TYP U.N.O.
- ACOUSTICAL PANEL CEILING AT 10'-0" A.F.F. - TYP U.N.O.
- ALL GYPSUM BOARD CEILING PAINTED P-9 - TYP U.N.O.

GARAGE LEVELS RC PLAN NOTES

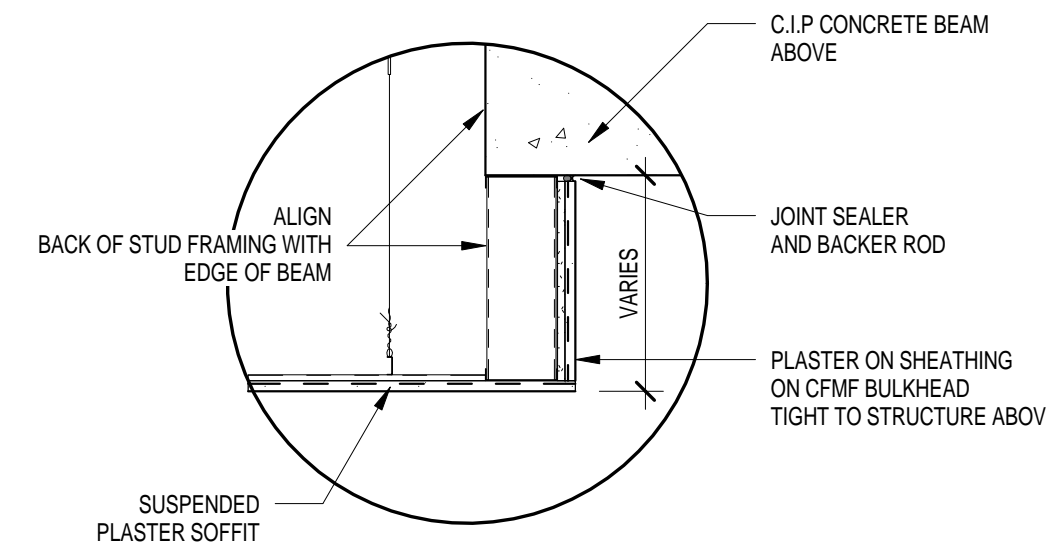
- RE: AR102 FOR TYPICAL LIGHT FIXTURE DIMENSION LAYOUT FOR LEVELS P2-P3

FILE NAME: C:\Revit_Local_Files\Revit_2014\UH-D-GARAGE-ARCH_ghalba.rvt
 FILE LOCATION
 FILE NAME
 FILE LOCATION
 PLOTTED ON: 9/14/2016 11:12:46 AM
 LAST PLOTTED
 LAYOUT NAME REFLECTED CEILING PLAN
 PLOT BY ghalba
 PLOT DEVICE ADOBE PDF



1 LEVEL P3
 SCALE: 3/32" = 1'-0"

2 TYP DETAIL AT PLASTER BULKHEAD
 SCALE: 3/4" = 1'-0"



RC PLAN GENERAL NOTES

- ACOUSTICAL PANEL CEILING TYPE 1 - TYP U.N.O.
- ACOUSTICAL PANEL CEILINGS AT 10'-0" A.F.F. - TYP U.N.O.
- ALL GYPSUM BOARD CEILINGS PAINTED P-9 - TYP U.N.O.

GARAGE LEVELS RC PLAN NOTES

- RE: AR102 FOR TYPICAL LIGHT FIXTURE DIMENSION LAYOUT FOR LEVELS P2-P3

WHR ARCHITECTS
 1111 Louisiana 26th Floor
 Houston, TX 77002
 T 713 665 5665 whrarchitects.com

CONSULTANTS

SEAL (S):



University of Houston
 System



PROJECT INFORMATION:
GIRARD STREET BUILDING
 UH PROJECT No: P001607
 CAMPUS NAME: UNIVERSITY OF HOUSTON DOWNTOWN
 PARCEL NUMBER:
 BLDG. NUMBER: 667
 BLDG. ABBREV.: GSB
 BLDG NAME: GIRARD STREET BUILDING

ADDRESS: 900 GIRARD ST.
 CITY/ZIP: HOUSTON, TX 77002-1001
 FLOOR NUMBER:
 Rev. Date Description
 1 01-09-2015 PR #5


ISSUED: BP #4R
 DATE: 04-14-2014
 DWG FILE: 667_AR-103_2015.dwg
 DRAWN BY: GSK
 CHECKED BY: JSC
 COPYRIGHT: 2016

SHEET TITLE:
REFLECTED CEILING PLAN

AR103
 SHEET NO. 48 OF 209

CONSULTANTS

SEAL (S)



University of Houston
System



PROJECT INFORMATION:
GIRARD STREET BUILDING
UH PROJECT No: P001607
CAMPUS NAME: UNIVERSITY OF HOUSTON DOWNTOWN
PARCEL NUMBER:
BLDG. NUMBER: 667
BLDG. ABBREV.: GSB
BLDG NAME: GIRARD STREET BUILDING

ADDRESS: 900 GIRARD ST.
CITY/ZIP: HOUSTON, TX 77002-1001

FLOOR NUMBER:

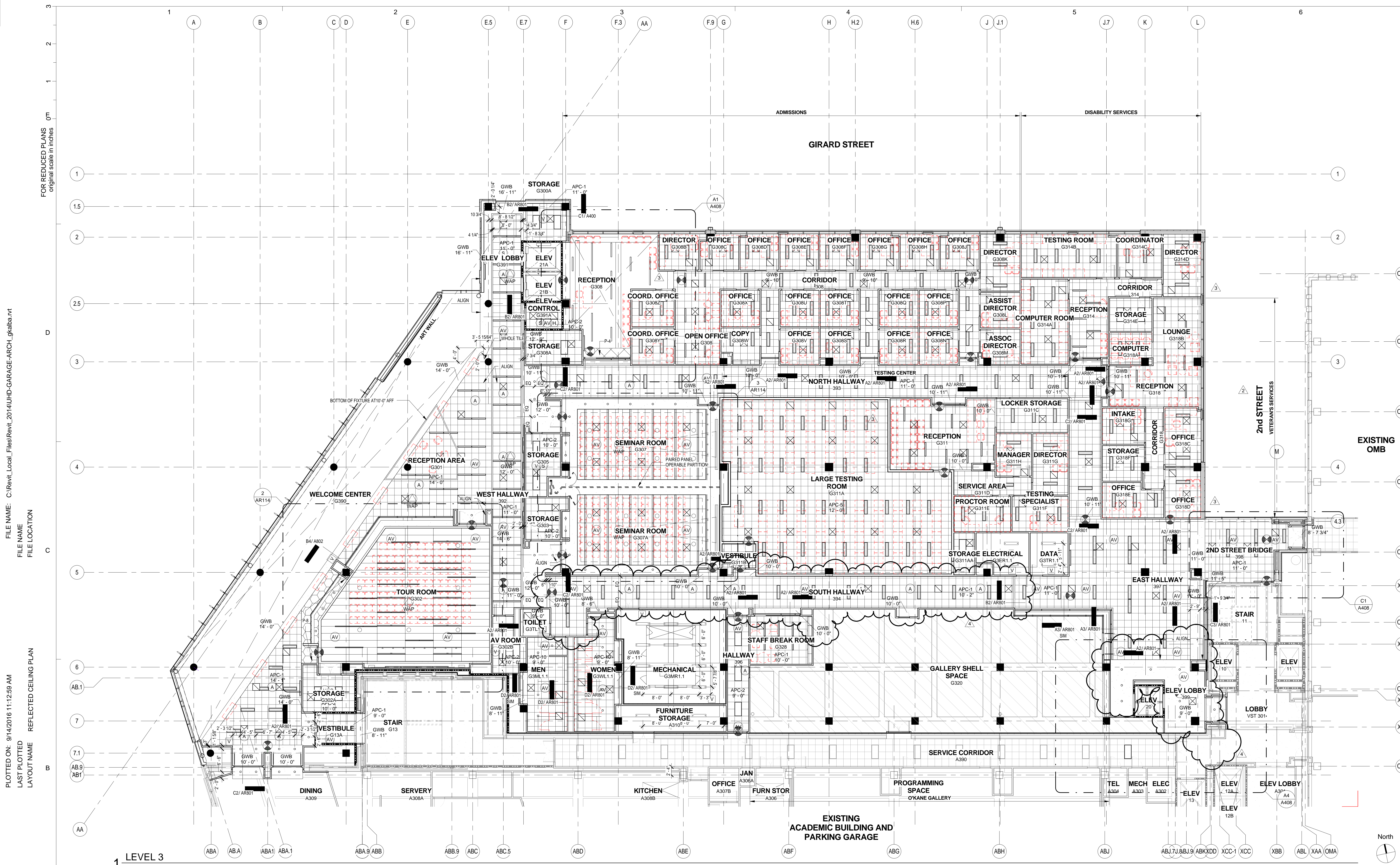
Rev.	Date	Description
1	01-09-2015	PR #5
2	02-16-2015	PR #7 LVL 3 BUILD-OUT
3	04-07-2015	PR #7 LVL 3 BUILD-OUT R1
4	07-23-2015	PR #10

ISSUED: BP #4R
DATE: 04-14-2014
DWG FILE: 667_AR-113_2015.dwg
DRAWN BY: GSK
CHECKED BY: JSC
COPYRIGHT: 2016

SHEET TITLE:
REFLECTED CEILING PLAN

AR113

SHEET NO. 49 OF 209



1 LEVEL 3
SCALE: 3/32" = 1'-0"

RC PLAN LEGEND

- SHELL SPACE - TYP
- EXPOSED STRUCTURE, PTD - TYP
- SUSPENDED GYPSUM BOARD, PTD - TYP
- SUSPENDED WOOD
- ACOUSTIC PANEL CEILING - TYP
- SUSPENDED PLASTER, PTD - TYP
- FURNITURE/CASEWORK BELOW - N.L.C. TYP
- (AV) (A) (V) CEILING MOUNTED FIRE ALARM DEVICE
- (V) WALL MOUNTED FIRE ALARM DEVICE
- (S) (H) CEILING MOUNTED FIRE DETECTION DEVICE
- (WAP) CEILING MOUNTED WIRELESS ACCESS POINT
- CEILING MOUNTED EXIT DEVICE
- (EJ) EXPANSION JOINT COVER ASSEMBLY (CEILING)

RC PLAN GENERAL NOTES

1. ACOUSTICAL PANEL CEILING TYPE 1 - TYP U.N.O.
2. ACOUSTICAL PANEL CEILING TYPE 2 - TYP U.N.O.
3. ALL GYPSUM BOARD CEILING PAINTED P-9 TYP U.N.O.

RC PLAN PAINT LEGEND


- PAINT COLOR P-1
- PAINT COLOR P-2
- PAINT COLOR P-4
- PAINT COLOR P-8

NOTE: PAINT COLORS ARE SOLID COLOR - HATCH DEPICTED IS FOR DRAWING GRAPHICS ONLY

FILE NAME: C:\Revit_Local_Files\Revit_2014\UH-D-GARAGE-ARCH_gjalba.rvt
 FILE LOCATION
 FILE NAME
 FILE LOCATION
 PLOTTED ON: 9/14/2016 11:12:59 AM
 LAST PLOTTED
 LAYOUT NAME
 REFLECTED CEILING PLAN
 PLOT BY: gjalba
 PLOT DEVICE: ADOBE PDF

CONSULTANTS

SEAL (S):



University of Houston
System



GIRARD STREET BUILDING

PROJECT INFORMATION:
UH PROJECT No: P001607
CAMPUS NAME: UNIVERSITY OF HOUSTON DOWNTOWN
PARCEL NUMBER:
BLDG. NUMBER: 667
BLDG. ABBREV.: GSB
BLDG NAME: GIRARD STREET BUILDING

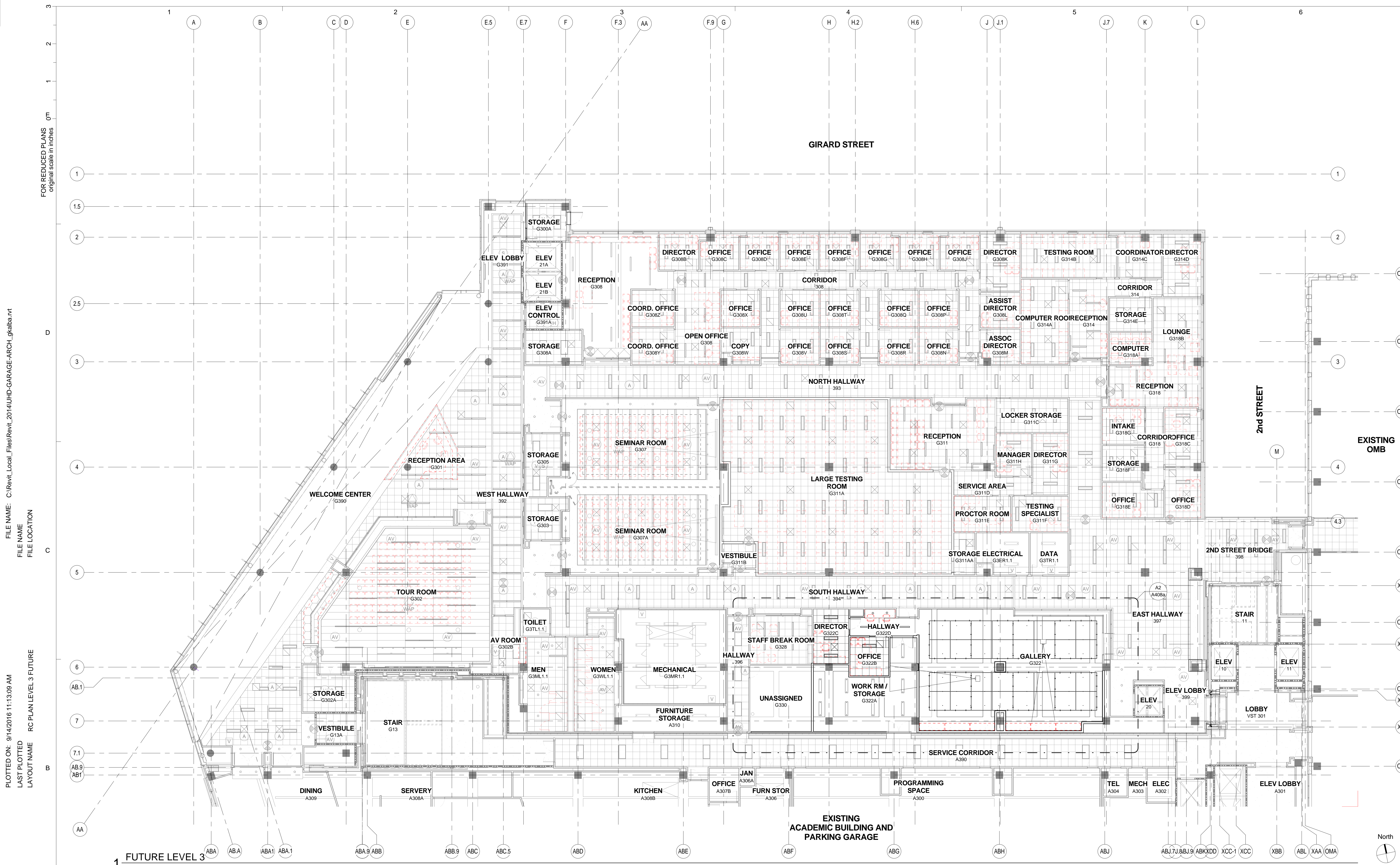
ADDRESS: 900 GIRARD ST.
CITY/ZIP: HOUSTON, TX 77002-1001
FLOOR NUMBER:
Rev. Date Description

ISSUED: BP #4R
DATE: 04-14-2014
DWG FILE: 667_AR-113F_2015.dwg
DRAWN BY: GSK
CHECKED BY: JSC
COPYRIGHT: 2016

SHEET TITLE:
RC PLAN LEVEL 3 FUTURE

AR113F

SHEET NO. 49a OF 209



1 FUTURE LEVEL 3
SCALE: 3/32" = 1'-0"

RC PLAN LEGEND

- SHELL SPACE - TYP
- EXPOSED STRUCTURE, PTD - TYP
- SUSPENDED GYPSUM BOARD, PTD - TYP
- SUSPENDED WOOD
- ACOUSTIC PANEL CEILING - TYP
- SUSPENDED PLASTER, PTD - TYP
- FURNITURE/CASEWORK BELOW - N.I.C. TYP
- (AV) (A) (V) CEILING MOUNTED FIRE ALARM DEVICE
- (V) WALL MOUNTED FIRE ALARM DEVICE
- (S) (H) CEILING MOUNTED FIRE DETECTION DEVICE
- (WAP) CEILING MOUNTED WIRELESS ACCESS POINT
- (E) CEILING MOUNTED EXIT DEVICE
- (EJ) EXPANSION JOINT COVER ASSEMBLY (CEILING)

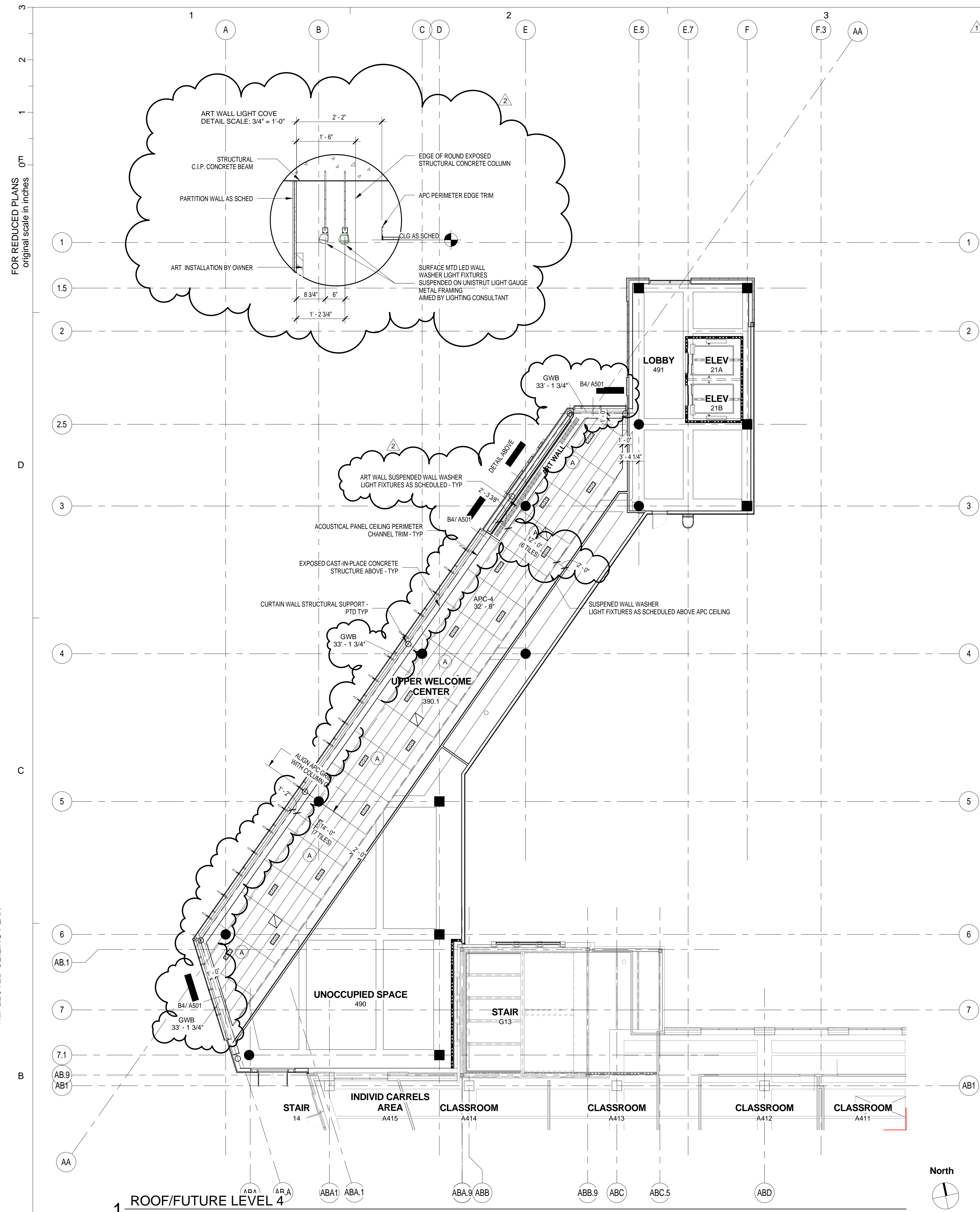
FUTURE FLOOR PLAN NOTES

1. ALL FUTURE SCOPE SHOWN, N.I.C. TYPICAL. ONLY SHOWN FOR COORDINATION WITH FUTURE TENANT BUILD-OUT PHASES

FILE NAME: C:\Revit_Local_Files\Revit_2014\UHD-GARAGE-ARCH_gjalba.rvt
 FILE NAME
 FILE LOCATION
 RC PLAN LEVEL 3 FUTURE
 LAST PLOTTED
 LAYOUT NAME
 PLOTTED ON: 9/14/2016 11:13:09 AM
 PLOT BY: gjalba
 PLOT DEVICE: ADOBE PDF

FOR REDUCED PLANS
original scale in inches

FILE NAME: C:\Revit_Locall_Files\Revit_2014\UHD-GARAGE-ARCH_ghalba.rvt
 FILE NAME: C:\Revit_Locall_Files\Revit_2014\UHD-GARAGE-ARCH_ghalba.rvt
 FILE LOCATION: FILE LOCATION
 REFLECTED CEILING PLAN
 PLOTTED ON: 9/14/2016 11:13:17 AM
 LAST PLOTTED: LAST PLOTTED
 PLOT BY: ghalba
 PLOT DEVICE: ADOBE PDF



1 ROOF/FUTURE LEVEL 4
SCALE: 3/32" = 1'-0"

RC PLAN LEGEND

- [Symbol] SHELL SPACE - TYP
- [Symbol] EXPOSED STRUCTURE, PTD - TYP
- [Symbol] SUSPENDED GYPSUM BOARD, PTD - TYP
- [Symbol] SUSPENDED WOOD
- [Symbol] ACOUSTIC PANEL CEILING - TYP
- [Symbol] SUSPENDED PLASTER, PTD - TYP
- [Symbol] FURNITURE/CASEWORK BELOW - N.I.C. TYP
- [Symbol] (AV) (A) (V) CEILING MOUNTED FIRE ALARM DEVICE
- [Symbol] (V) WALL MOUNTED FIRE ALARM DEVICE
- [Symbol] (S) (H) CEILING MOUNTED FIRE DETECTION DEVICE
- [Symbol] WAP CEILING MOUNTED WIRELESS ACCESS POINT
- [Symbol] CEILING MOUNTED EXIT DEVICE
- [Symbol] EXPANSION JOINT COVER ASSEMBLY (CEILING)

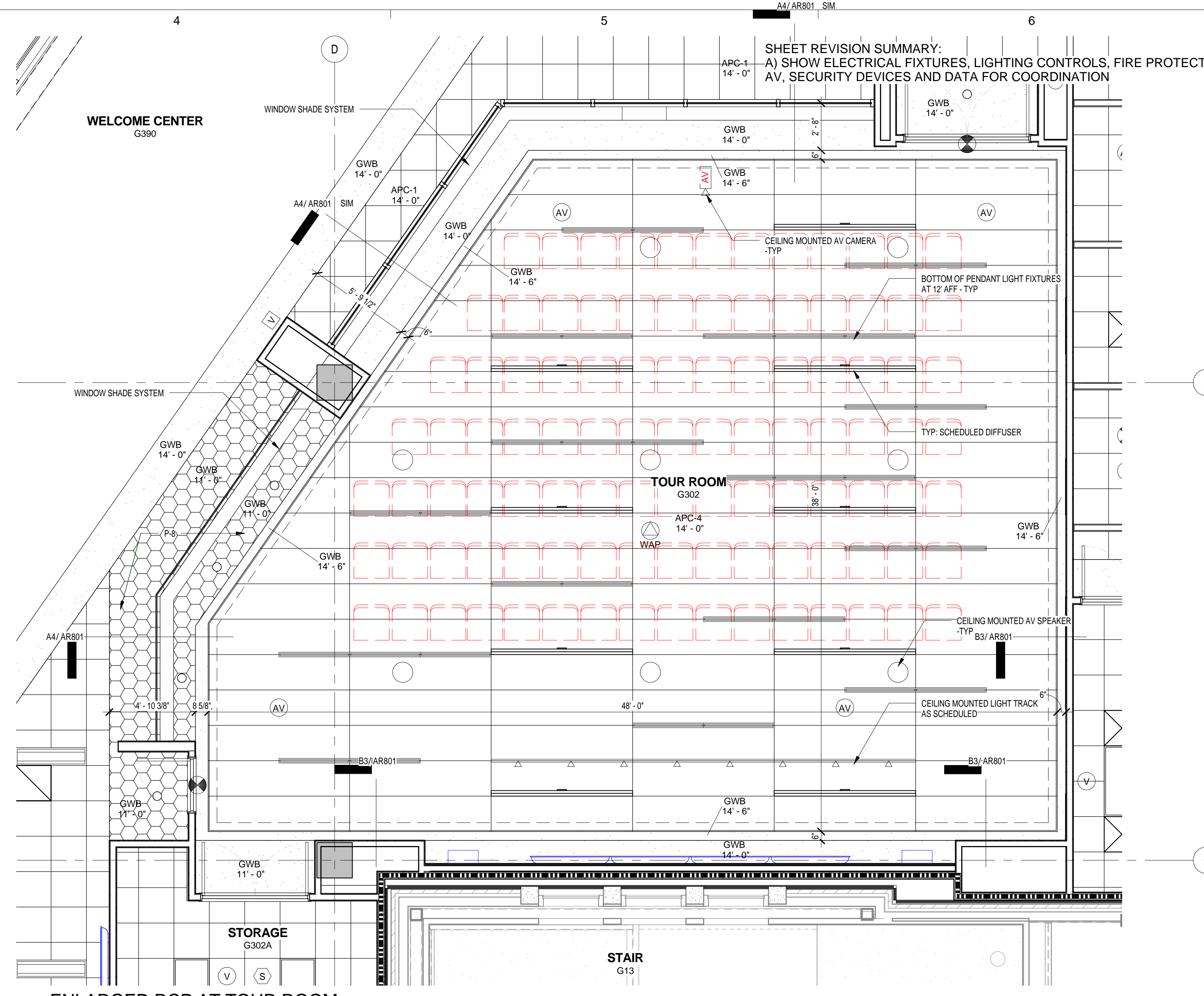
RC PLAN GENERAL NOTES

- ACOUSTIC PANEL CEILING TYPE 1 - TYP U.N.O.
- ACOUSTIC PANEL CEILINGS AT 10'-0" A.F.F. - TYP U.N.O.
- ALL GYPSUM BOARD CEILINGS PAINTED P-9 - TYP U.N.O.

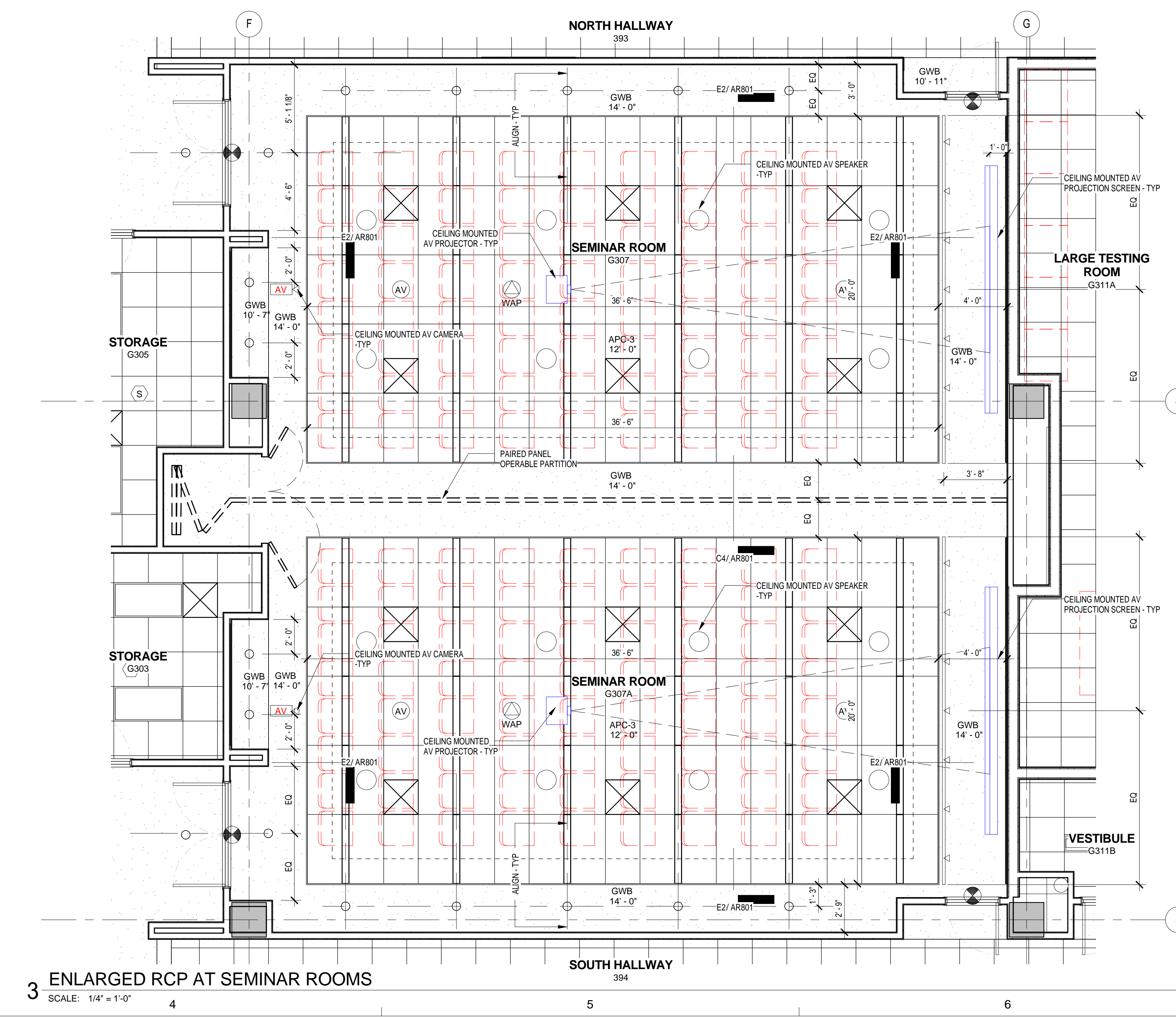
RC PLAN PAINT LEGEND

- [Symbol] PAINT COLOR P-1
- [Symbol] PAINT COLOR P-2
- [Symbol] PAINT COLOR P-4
- [Symbol] PAINT COLOR P-8

NOTE: PAINT COLORS ARE SOLID COLOR - HATCH DEPICTED IS FOR DRAWING GRAPHICS ONLY



2 ENLARGED RCP AT TOUR ROOM
SCALE: 1/4" = 1'-0"



3 ENLARGED RCP AT SEMINAR ROOMS
SCALE: 1/4" = 1'-0"

SHEET REVISION SUMMARY:
 A) SHOW ELECTRICAL FIXTURES, LIGHTING CONTROLS, FIRE PROTECTION,
 AV, SECURITY DEVICES AND DATA FOR COORDINATION

CONSULTANTS

SEAL (S):



University of Houston
 System



PROJECT INFORMATION:
GIRARD STREET BUILDING

UH PROJECT No: P001607
 CAMPUS NAME: UNIVERSITY OF HOUSTON DOWNTOWN
 PARCEL NUMBER:
 BLDG. NUMBER: 667
 BLDG. ABBREV.: GSB
 BLDG. NAME: GIRARD STREET BUILDING

ADDRESS: 900 GIRARD ST.
 CITY/ZIP: HOUSTON, TX 77002-1001

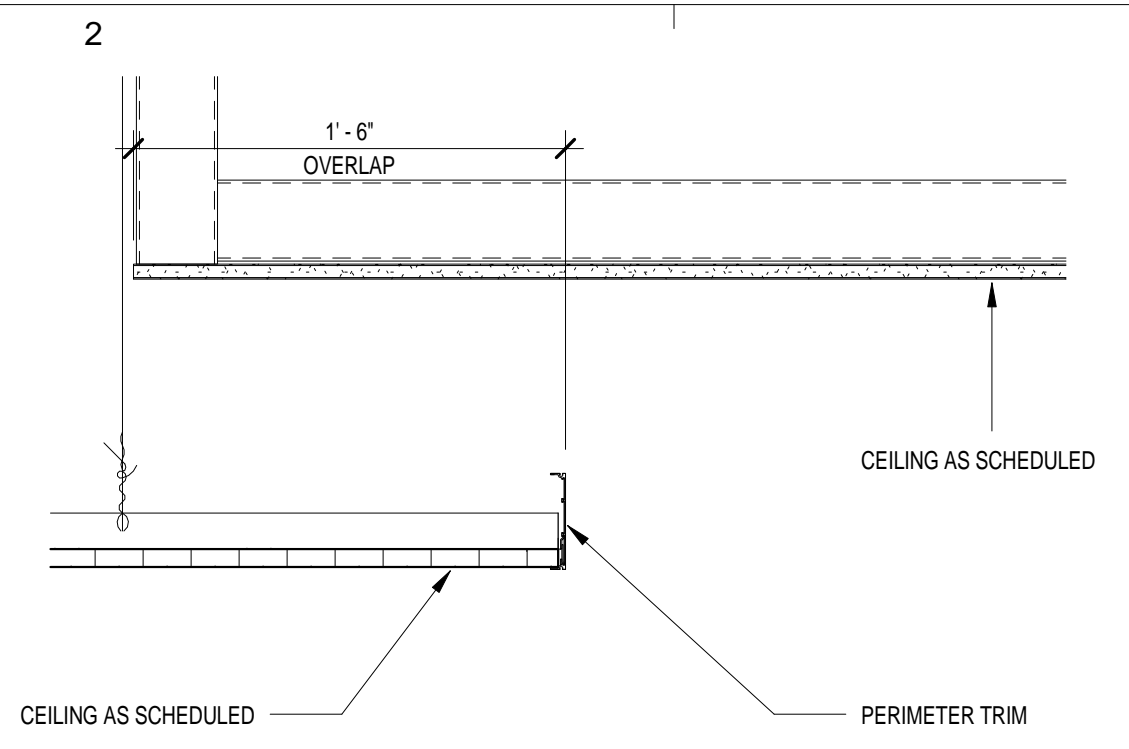
Rev.	Date	Description
1	05-18-2015	PR #9
2	07-23-2015	PR #10

ISSUED: BP #4R
 DATE: 04-14-2014
 DWG FILE: 667_AR-114_2015.dwg
 DRAWN BY: GSK
 CHECKED BY: JSC
 COPYRIGHT: 2016

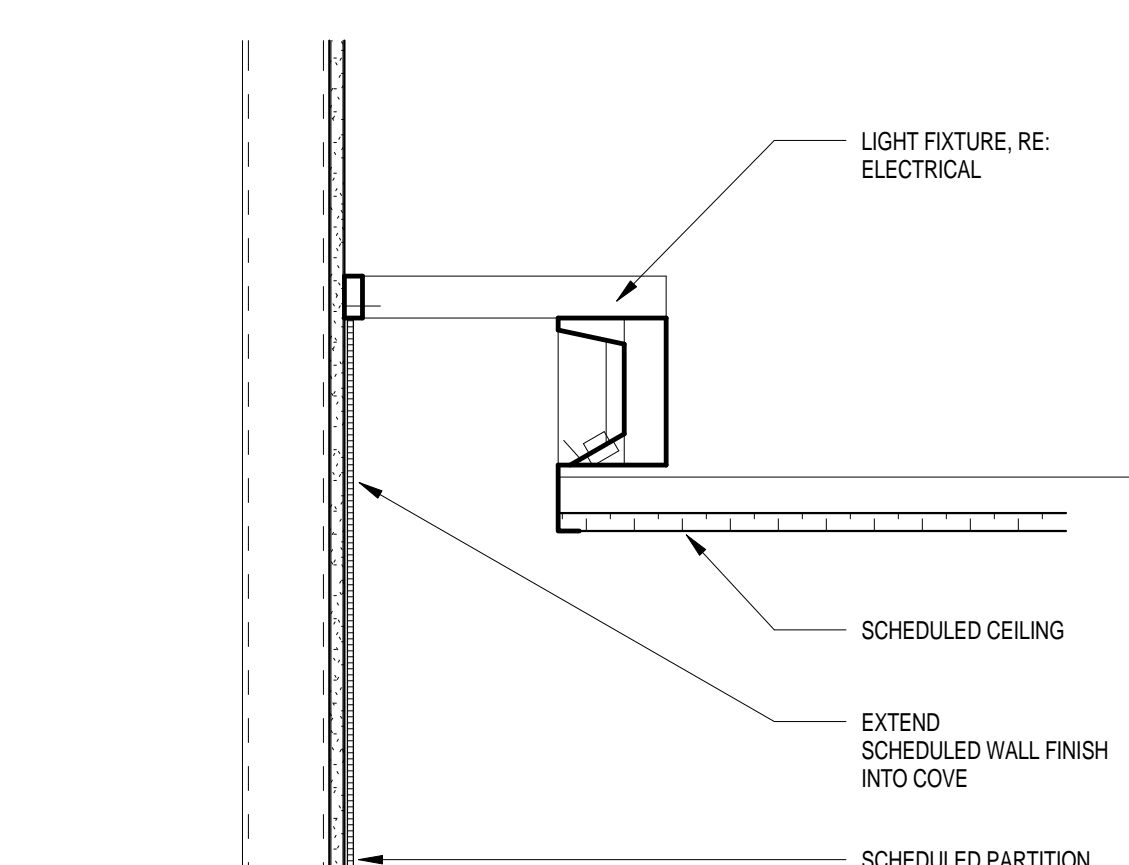
SHEET TITLE:
**REFLECTED
 CEILING PLAN**

FILE NAME: C:\Revit_Local_Files\Revit_2014\UHD-GARAGE-ARCH_gkalba.rvt
 FILE LOCATION
 FILE NAME
 FILE LOCATION
 INTERIOR CEILING DETAILS
 PLOTTED ON: 9/14/2016 11:13:20 AM
 LAST PLOTTED LAYOUT NAME
 PLOT BY gkalba
 PLOT DEVICE ADOBE PDF

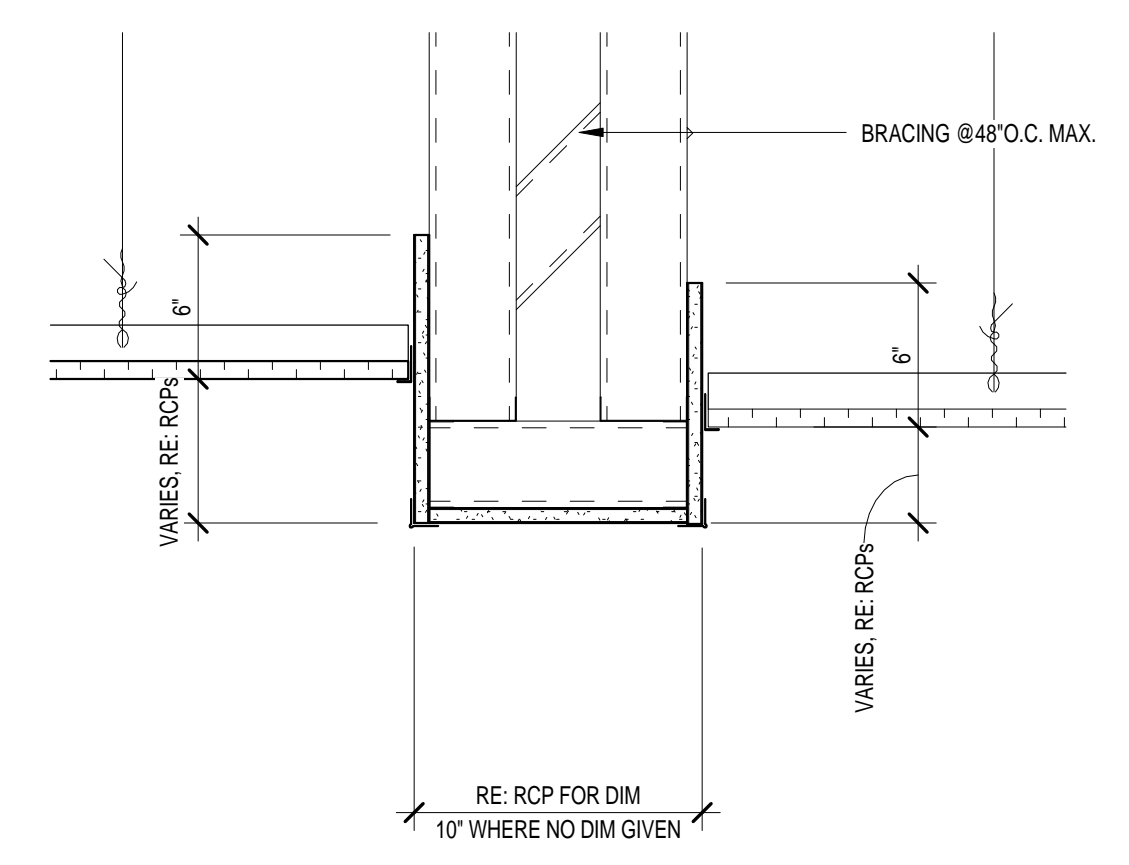
FOR REDUCED PLANS
 original scale in inches



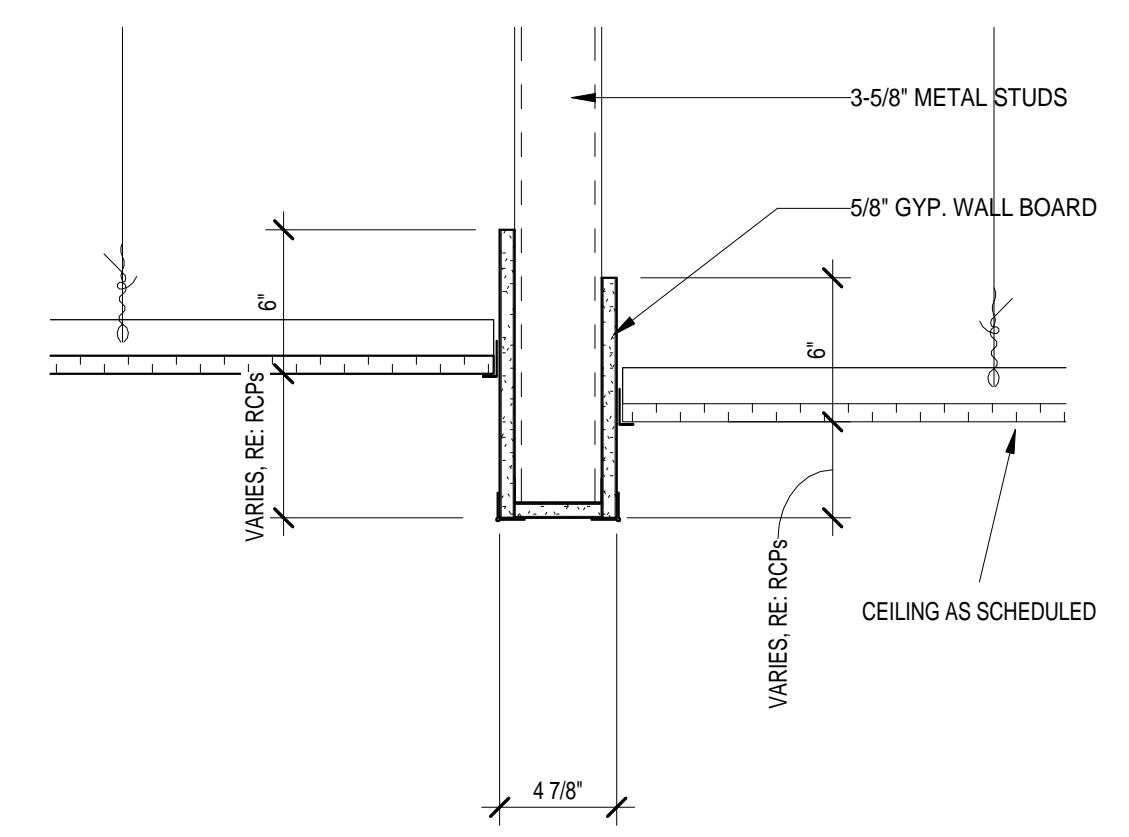
E2 CEILING DETAIL AT AXIOM TRIM CLOUD EDGE
 SCALE: 1 1/2" = 1'-0"



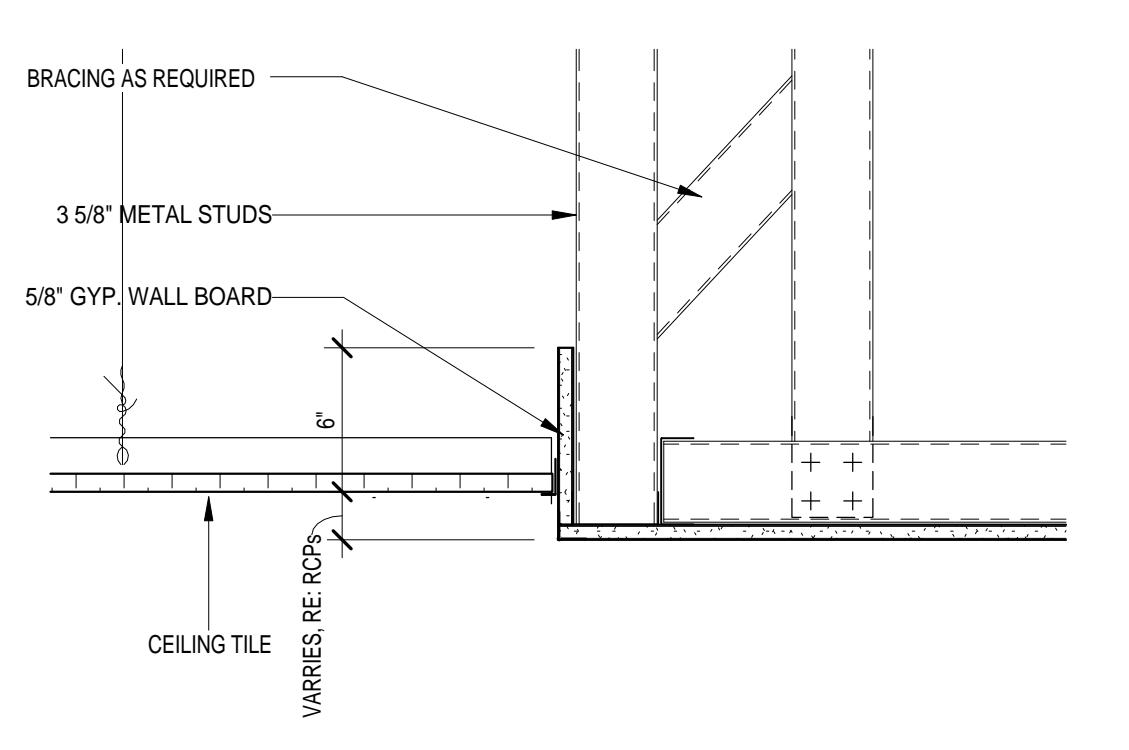
D2 CEILING DETAIL AT RESTROOM COVE LIGHT FIXT
 SCALE: 1 1/2" = 1'-0"



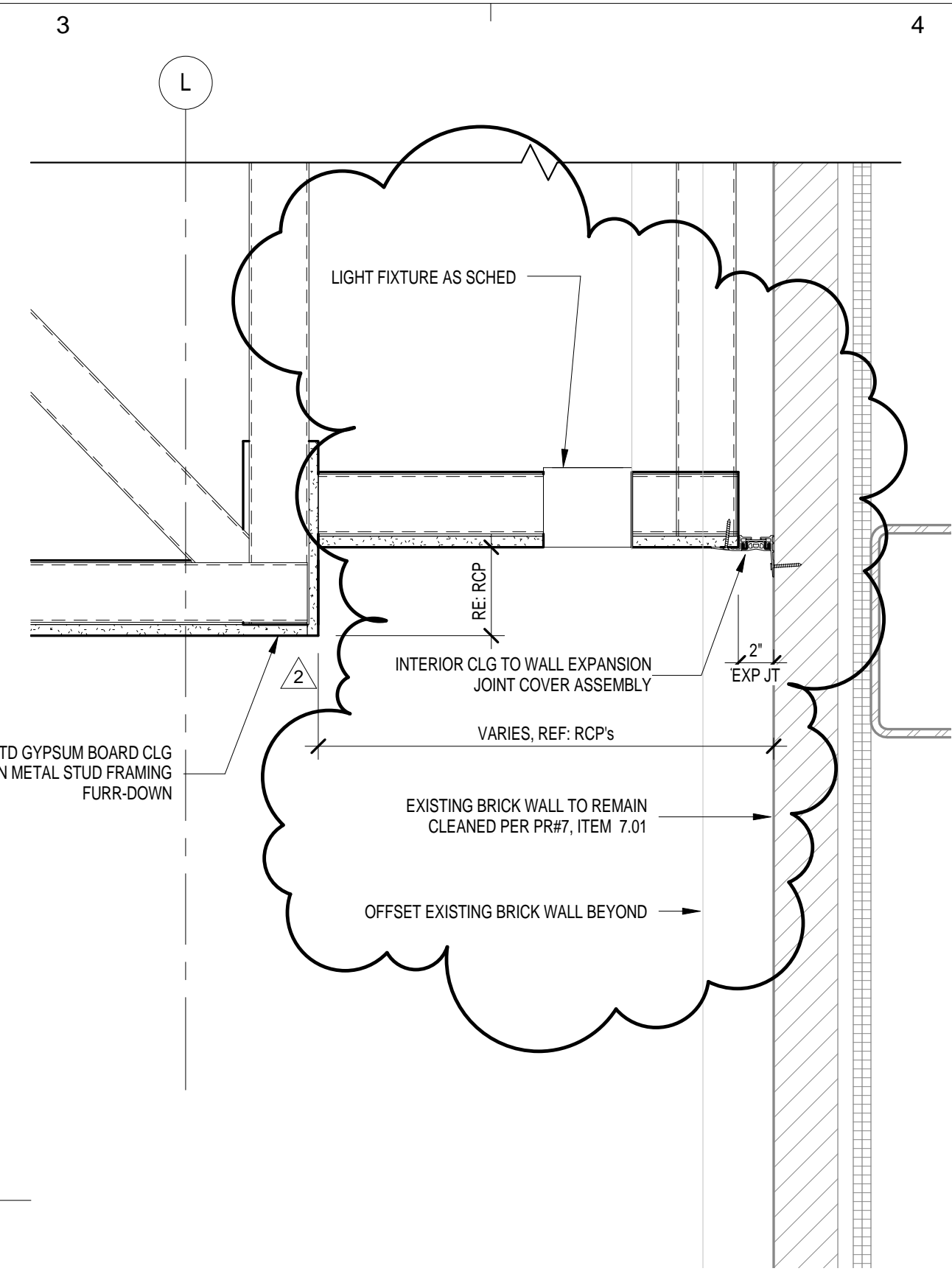
C2 DETAIL AT CEILING WIDE BULKHEAD
 SCALE: 1 1/2" = 1'-0"



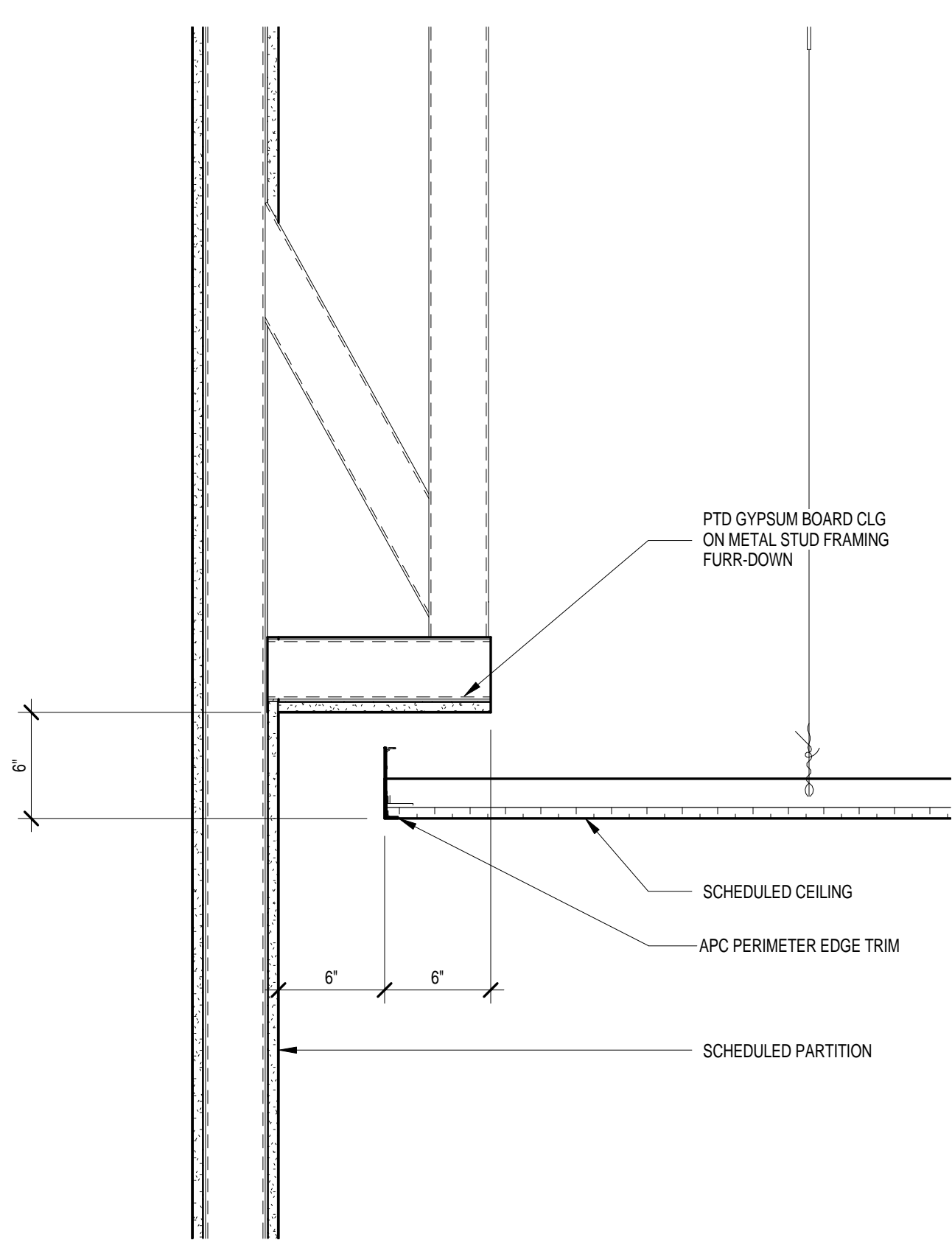
B2 TYPICAL DETAIL AT CEILING BULKHEAD
 SCALE: 1 1/2" = 1'-0"



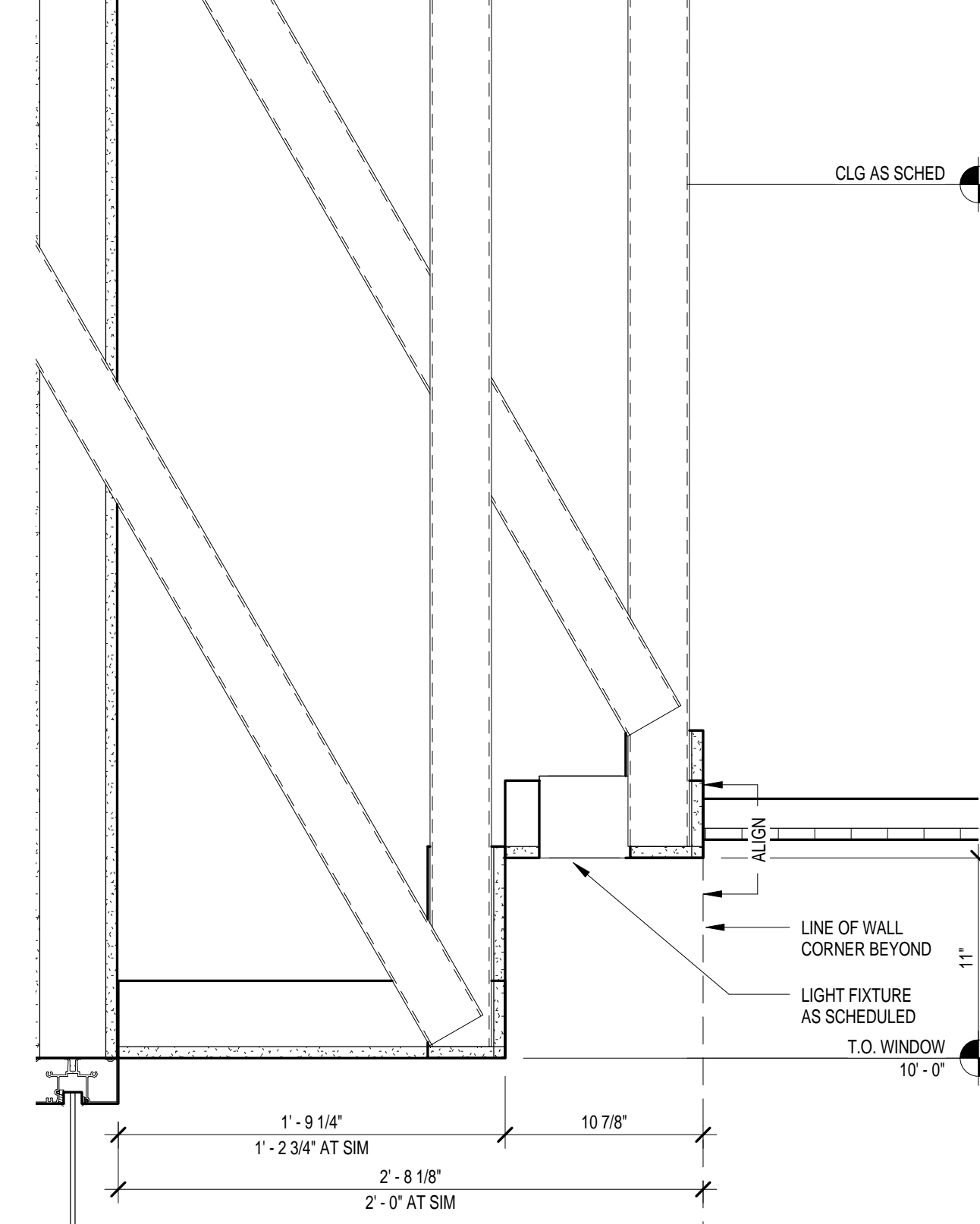
A2 TYPICAL DETAIL AT CEILING TRANSITION
 SCALE: 1 1/2" = 1'-0"



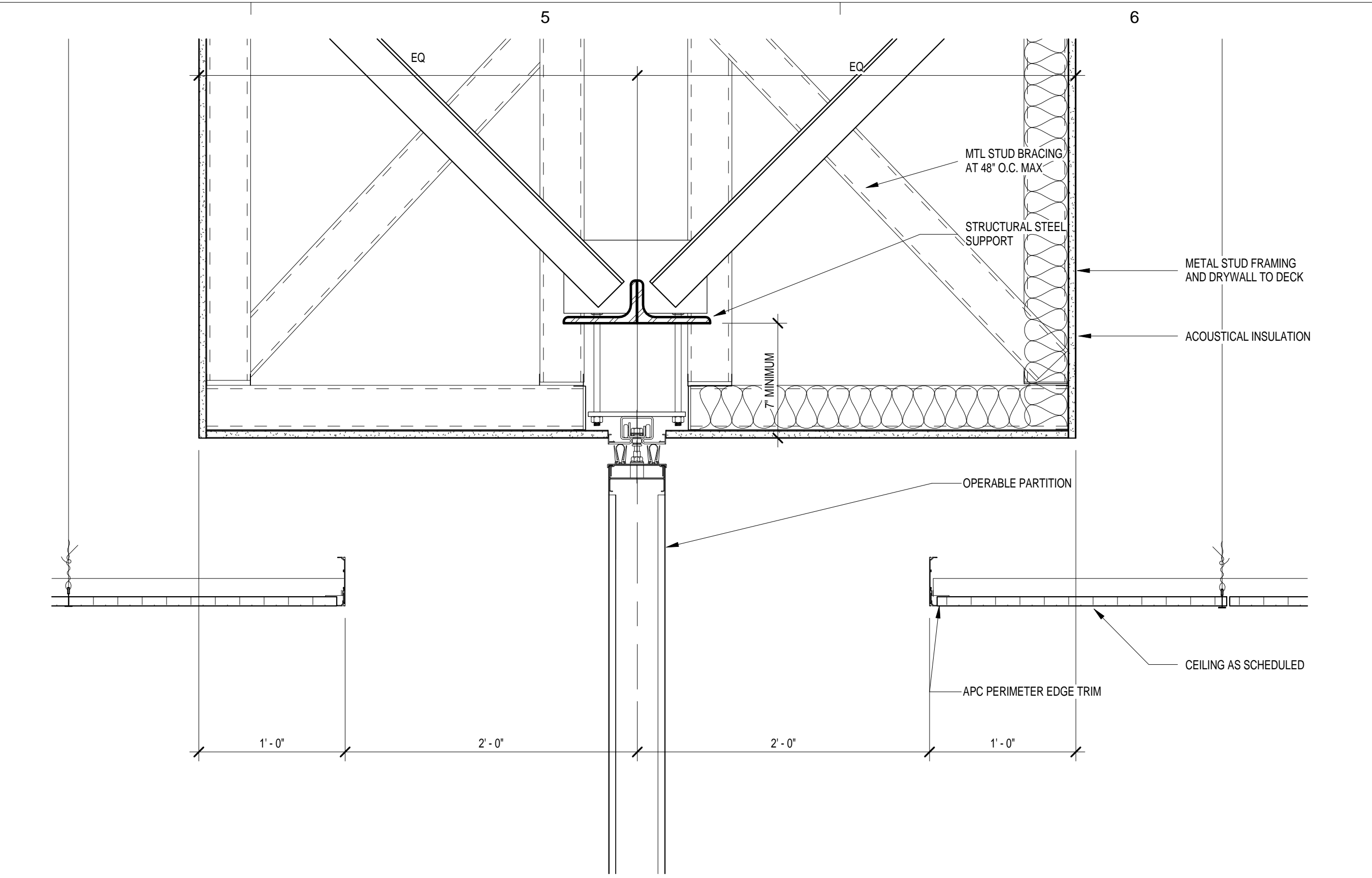
C3 CEILING DETAIL AT LOUNGE
 SCALE: 1 1/2" = 1'-0"



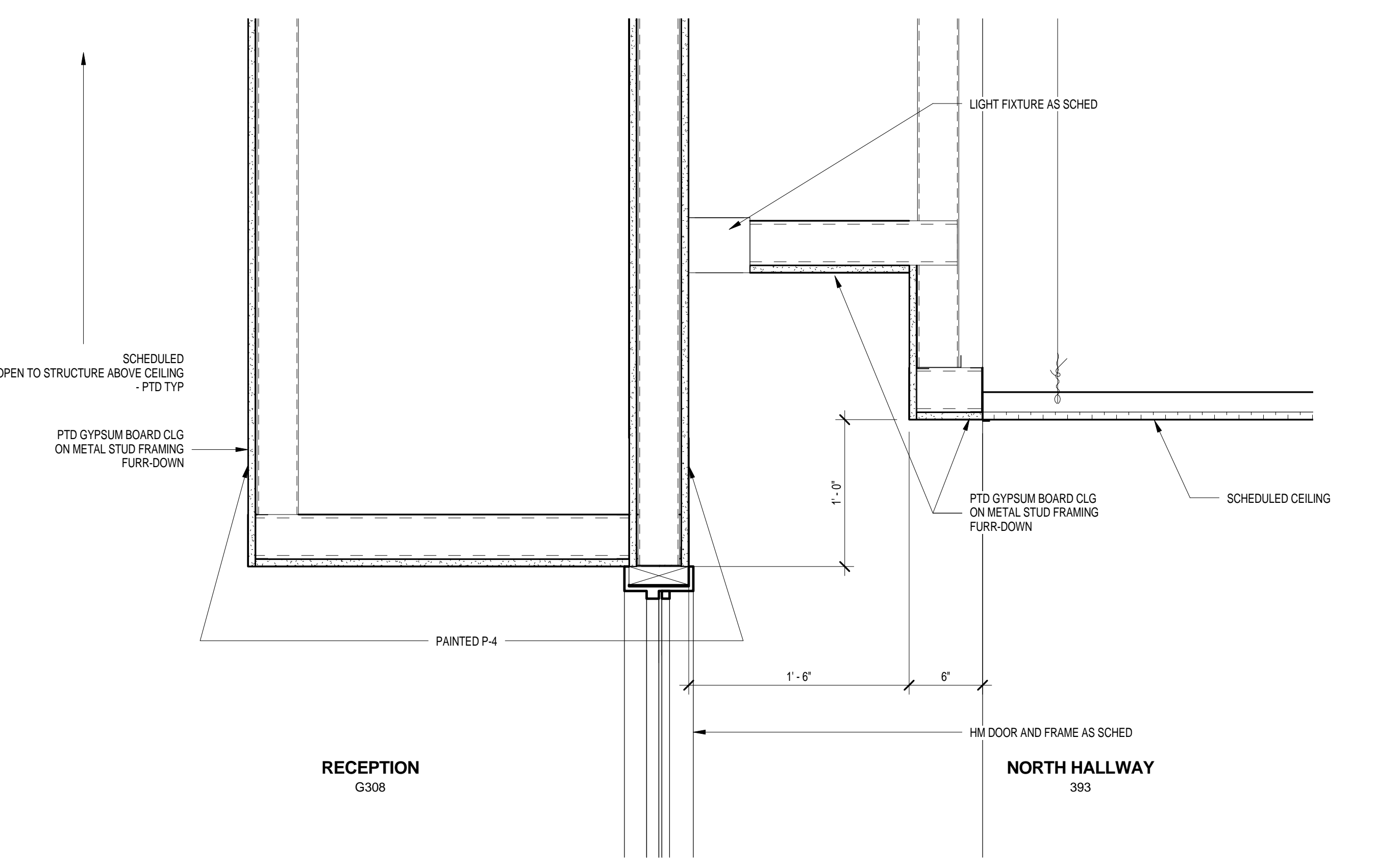
B3 CEILING DETAIL AT TOUR ROOM
 SCALE: 1 1/2" = 1'-0"



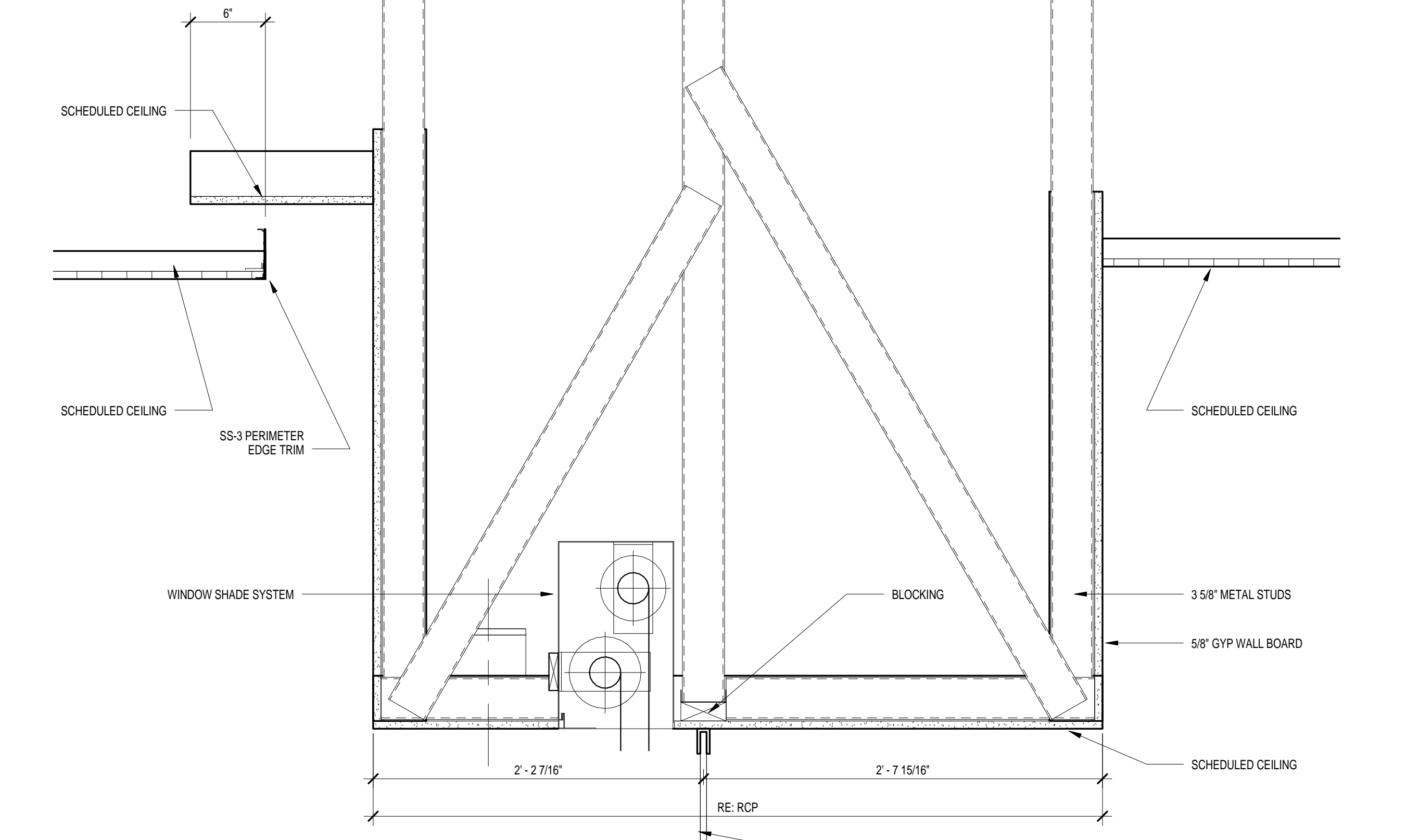
A3 LIGHT FIXTURE FURR-DOWN AT GALLERY
 SCALE: 1 1/2" = 1'-0"



C4 OPERABLE PARTITION DETAIL
 SCALE: 1 1/2" = 1'-0"



B4 CEILING AT RECEPTION ENTRY
 SCALE: 1 1/2" = 1'-0"



A4 CEILING DETAIL AT TOUR ROOM
 SCALE: 1 1/2" = 1'-0"

WHR ARCHITECTS
 1111 Louisiana 26th Floor
 Houston, TX 77002
 T 713 665 5665 whrarchitects.com

CONSULTANTS

SEAL (S):



University of Houston
 System



PROJECT INFORMATION:
GIRARD STREET BUILDING

UH PROJECT No: P001607
 CAMPUS NAME: UNIVERSITY OF HOUSTON DOWNTOWN
 PARCEL NUMBER:
 BLDG. NUMBER: 667
 BLDG. ABBREV.: GSB
 BLDG NAME: GIRARD STREET BUILDING

ADDRESS: 900 GIRARD ST.
 CITY/ZIP: HOUSTON, TX 77002-1001

Rev.	Date	Description
1	04-07-2015	PR #7 LVL 3 BUILD-OUT R1
2	07-23-2015	PR #10


ISSUED: BP #4R
 DATE: 04-14-2014
 DWG FILE: 667_AR-801_2015.dwg
 DRAWN BY: CSK
 CHECKED BY: JSC
 COPYRIGHT: 2016

SHEET TITLE:
INTERIOR CEILING DETAILS

AR801
 SHEET NO. 51 OF 209

CONSULTANTS

SEAL (S):



University of Houston
System



PROJECT INFORMATION:
GIRARD STREET BUILDING
UH PROJECT No: P001607
CAMPUS NAME: UNIVERSITY OF HOUSTON DOWNTOWN
PARCEL NUMBER:
BLDG. NUMBER: 667
BLDG. ABBREV.: GSB
BLDG NAME: GIRARD STREET BUILDING

ADDRESS: 900 GIRARD ST.
CITY/ZIP: HOUSTON, TX 77002-1001

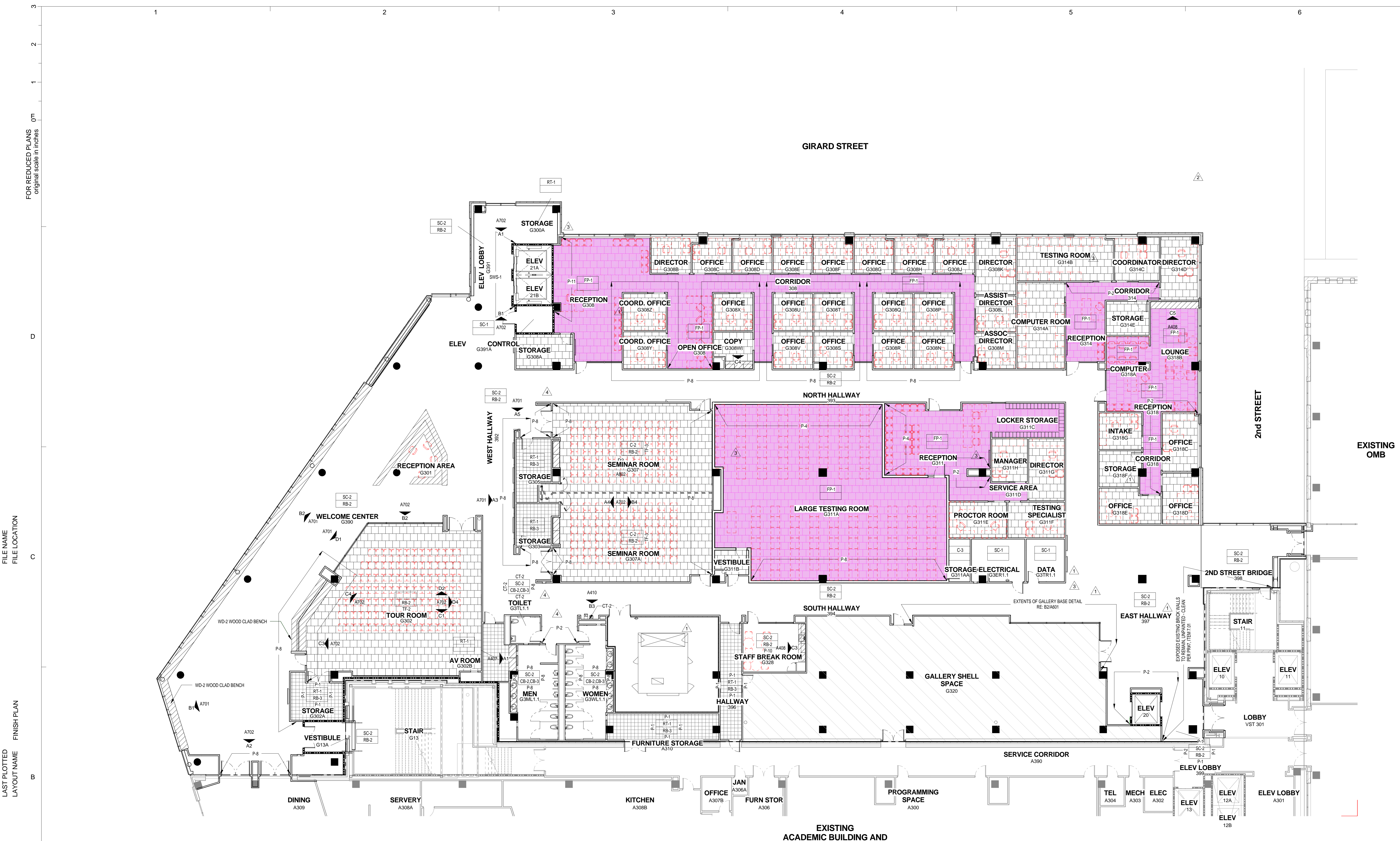
FLOOR NUMBER:

Rev.	Date	Description
1	12-05-2014	PR #4
2	02-16-2015	PR #7 LVL 3 BUILD-OUT
3	04-07-2015	PR #7 LVL 3 BUILD-OUT R1
4	05-18-2015	PR #9

ISSUED: BP #4R
DATE: 04-14-2014
DWG FILE: 667_AF-113_2015.dwg
DRAWN BY: GSK
CHECKED BY: JSC
COPYRIGHT: 2016

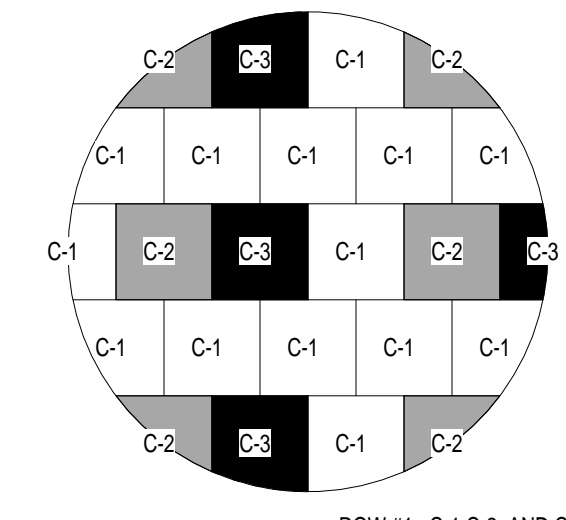
SHEET TITLE:
FINISH PLAN

AF113
SHEET NO. 52 OF 209



1 LEVEL 3
SCALE: 3/32" = 1'-0"

FP-1 CARPET TILE FLOOR PATTERN
DETAIL SCALE: 1/4" = 1'-0"



ROW #1: C-1, C-2, AND C-3 REPEATING PATTERN
ROW #2: C-1
ALTERNATE ROW #1 AND ROW #2

FINISH PLAN GENERAL NOTES

- TYPICAL ROOM FINISHES - U.N.O.
- P-1 WALL FINISH
 - C-1 FLOOR FINISH
 - RB-3 BASE FINISH
 - P-1
- NO FINISHES IN SPACES INDICATED AS SHELL SPACE.
 - PROVIDE CORNER GUARDS AT ALL OUTSIDE CORNERS W/ PTD GYP BOARD FINISH AT LEVEL 3, TYP - U.N.O.
- FURNITURE SHOWN FOR COORDINATION PURPOSES ONLY.
N.I.C. - TYP
- EXTENT OF FP-1 CARPET FLOOR PATTERN

FILE NAME: C:\Revit_Local_Files\Revit_2014\UHD-GARAGE-ARCH_gjalba.rvt
 FILE LOCATION
 FILE NAME
 FINISH PLAN
 LAYOUT NAME
 PLOTTED ON: 9/14/2016 11:12:39 AM
 LAST PLOTTED
 PLOT BY: gjalba
 PLOT DEVICE: ADOBE PDF

FOR REDUCED PLANS
original scale in inches

3
2
1
0'
D
C
B
A



EXISTING OMB

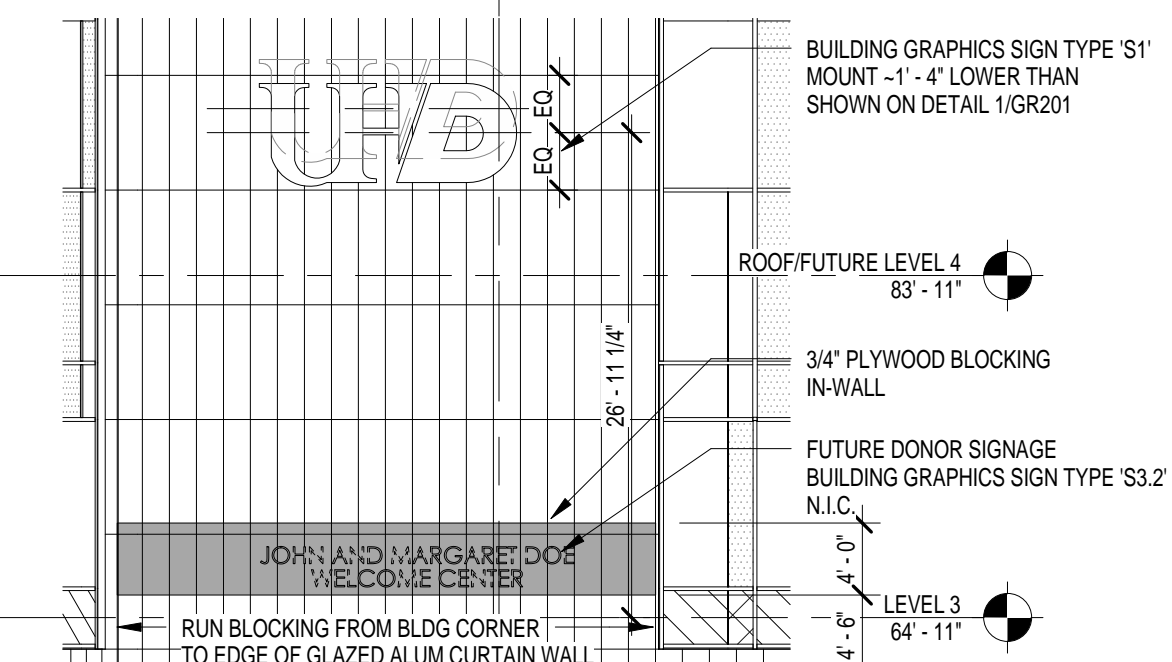
2nd STREET

GIRARD STREET

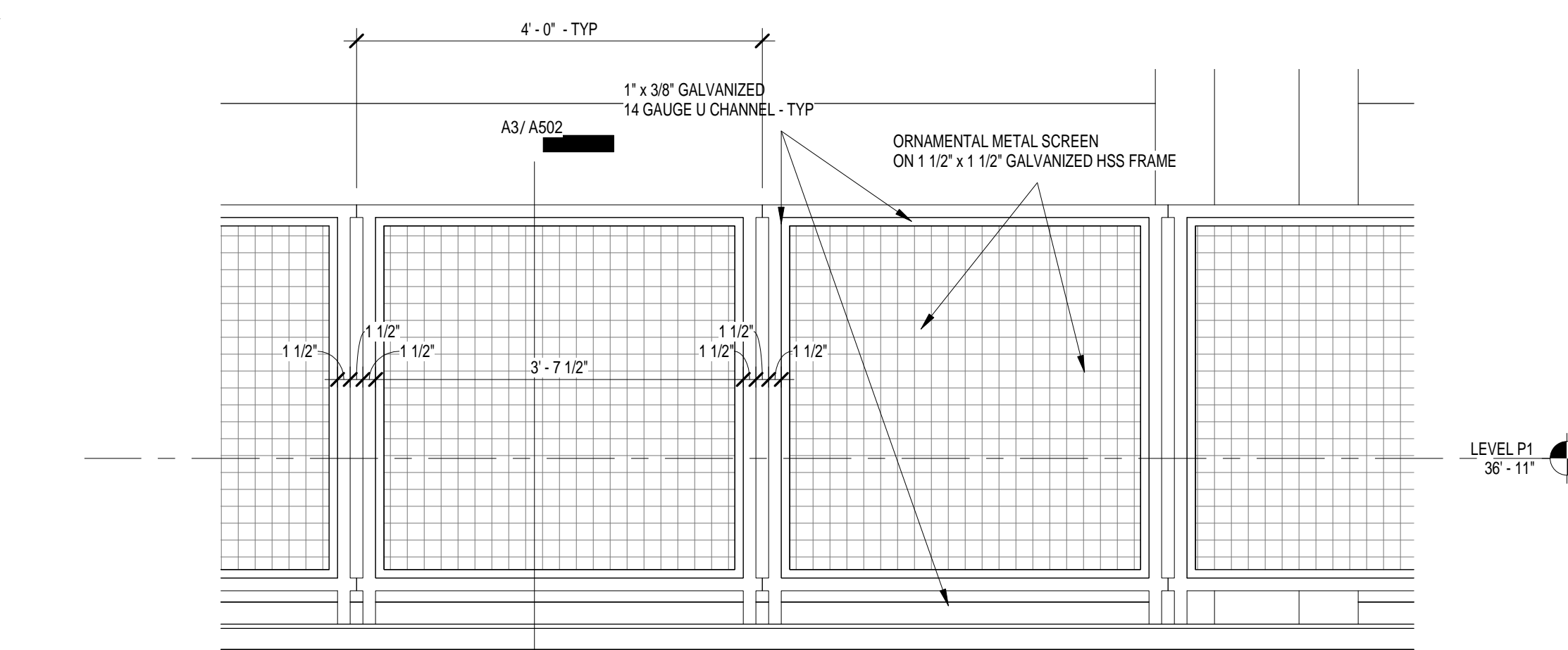
EXISTING ACADEMIC BUILDING AND PARKING GARAGE

BUILDING ELEVATION LEGEND


- BRICK TYPE 1
- BRICK TYPE 2
- PLASTER
- FABRICATED METAL PANEL ASSEMBLY
- BRICK VENEER (OR PLASTER) C/J



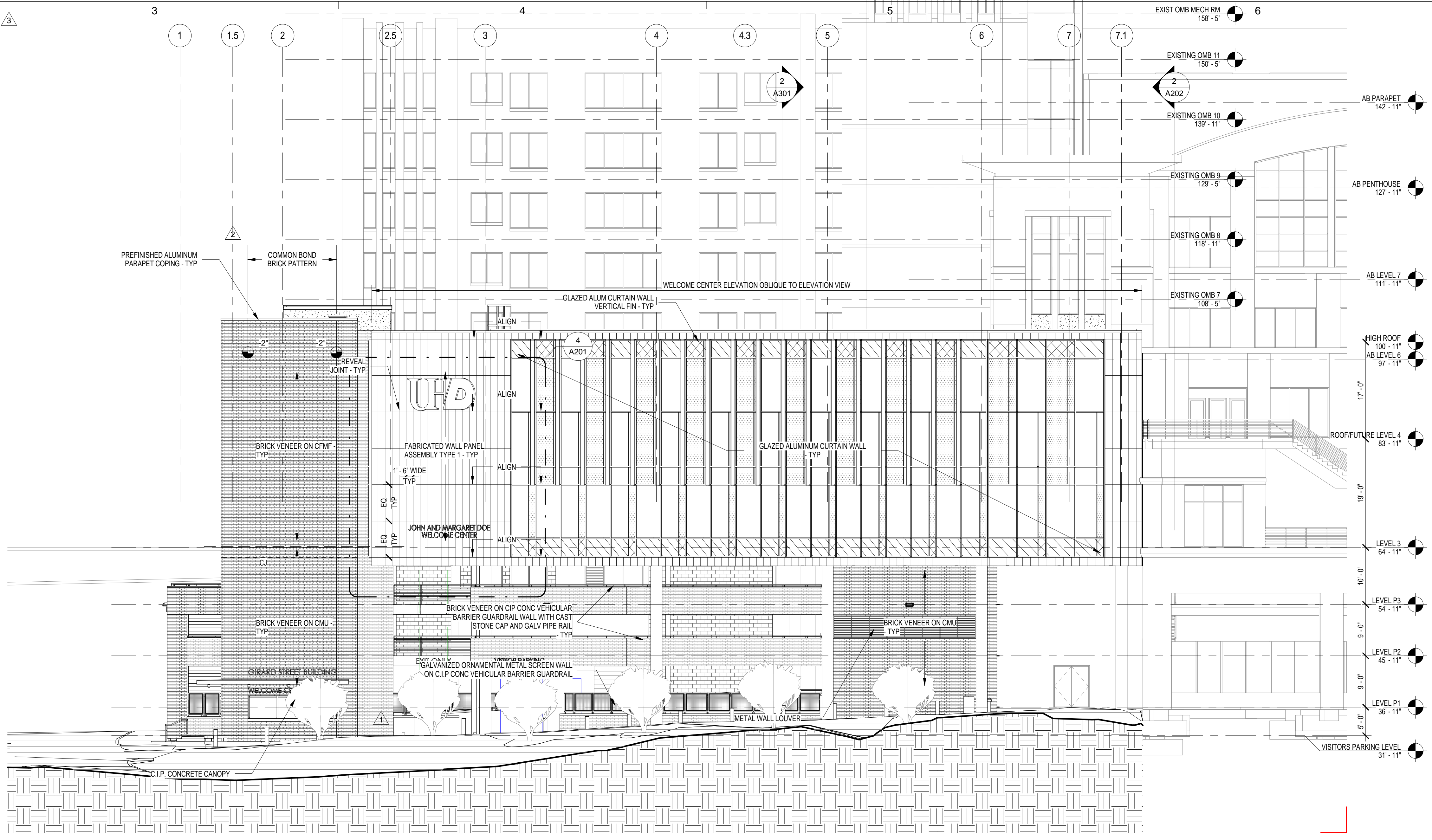
ENLARGED ELEVATION AT DONOR SIGNAGE
SCALE: 3/32" = 1'-0"



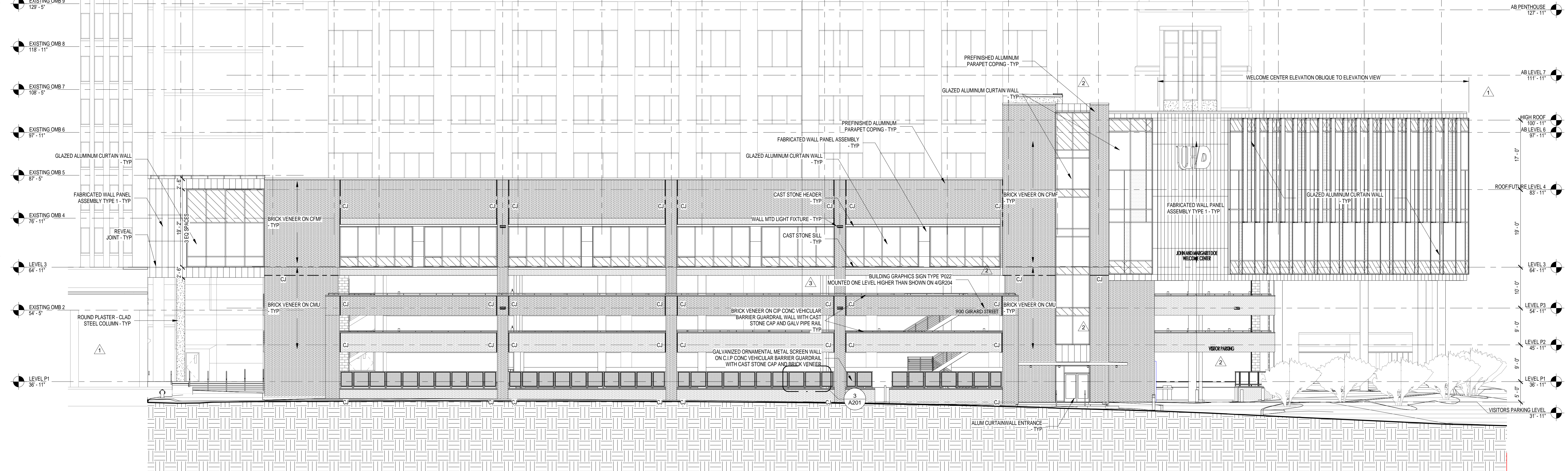
ORNAMENTAL METAL SCREEN WALL ELEVATION
SCALE: 3/4" = 1'-0"



NORTH ELEVATION
SCALE: 3/32" = 1'-0"



WEST ELEVATION
SCALE: 3/32" = 1'-0"



NORTH ELEVATION
SCALE: 3/32" = 1'-0"

WHR ARCHITECTS
1111 Louisiana 26th Floor
Houston, TX 77002
T 713 665 5665 whrarchitects.com

CONSULTANTS

SEAL (S):



University of Houston
System



PROJECT INFORMATION:

GIRARD STREET BUILDING

UH PROJECT No: P001607
 CAMPUS NAME: UNIVERSITY OF HOUSTON DOWNTOWN
 PARCEL NUMBER:
 BLDG. NUMBER: 667
 BLDG. ABBREV.: GSB
 BLDG NAME: GIRARD STREET BUILDING

ADDRESS: 900 GIRARD ST.
 CITY/ZIP: HOUSTON, TX 77002-1001

FLOOR NUMBER:

Rev.	Date	Description
1	09-15-2014	PR #3
2	01-09-2015	PR #5
3	05-18-2015	PR #9

ISSUED: BP #4R
 DATE: 04-14-2014
 DWG FILE: 667_A-201_2015.dwg
 DRAWN BY: GSK
 CHECKED BY: JSC
 COPYRIGHT: 2016






SHEET TITLE:
EXTERIOR ELEVATIONS

A201

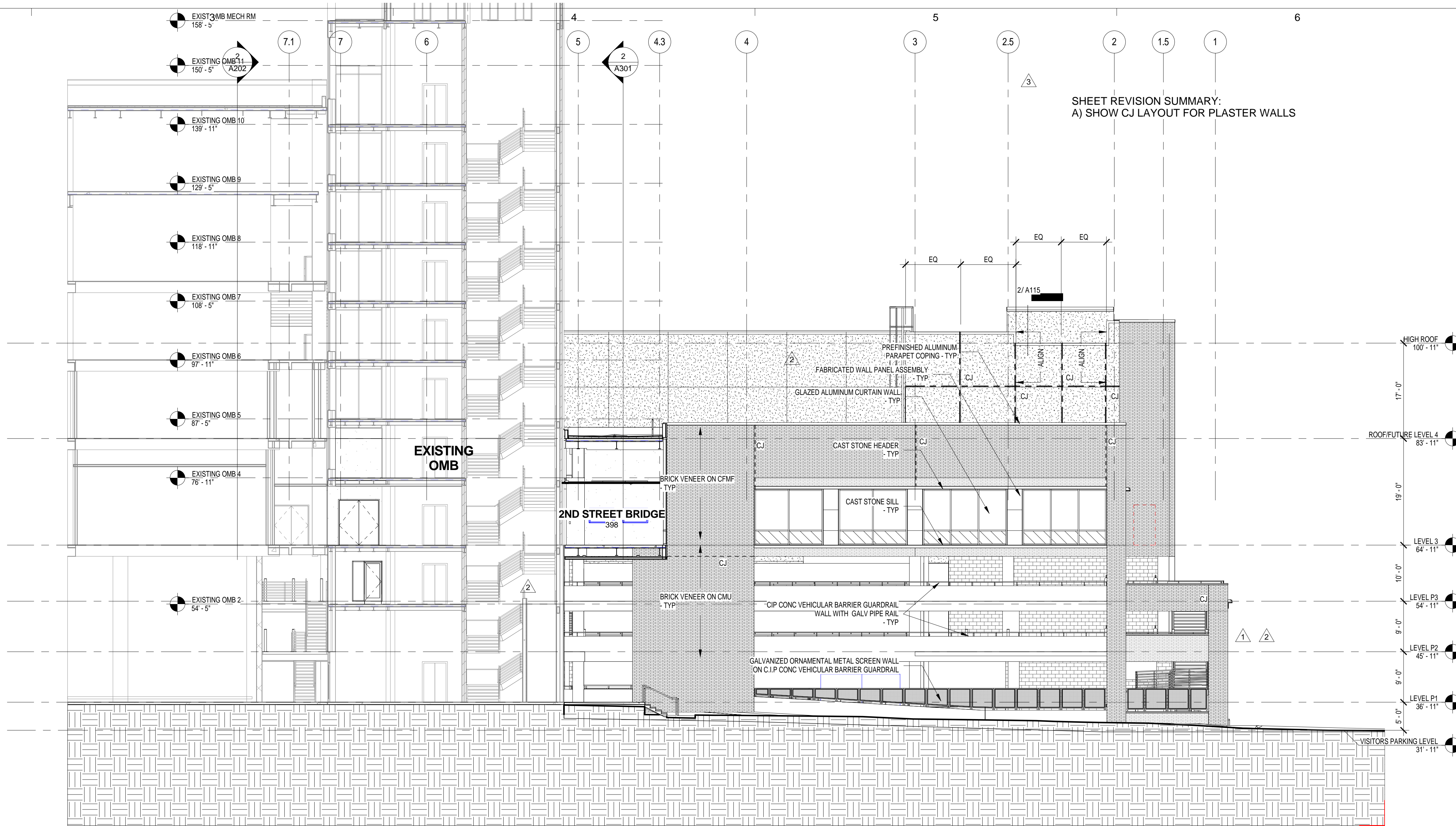
SHEET NO. 53 OF 209

FILE NAME: C:\Revit_Local_Files\Revit_2014\UH-D-GARAGE-ARCH_gjalba.rvt
 FILE NAME
 FILE LOCATION
 C
 FILE NAME
 FILE LOCATION
 B
 FILE NAME
 FILE LOCATION
 A
 FILE NAME
 FILE LOCATION
 PLOTTED ON: 9/14/2016 11:16:09 AM
 LAST PLOTTED
 LAYOUT NAME EXTERIOR ELEVATIONS
 PLOT BY: gjalba
 PLOT DEVICE: ADOBE PDF

BUILDING ELEVATION LEGEND

-  BRICK TYPE 1
-  BRICK TYPE 2
-  PLASTER
-  FABRICATED METAL PANEL ASSEMBLY
-  BRICK VENEER (OR PLASTER) CJ

FOR REDUCED PLANS
original scale in inches



1 EAST ELEVATION
SCALE: 3/32" = 1'-0"

SHEET REVISION SUMMARY:
A) SHOW CJ LAYOUT FOR PLASTER WALLS

WHR ARCHITECTS

1111 Louisiana 26th Floor
Houston, TX 77002
T 713 665 5665 whrarchitects.com

CONSULTANTS

SEAL (S):



University of Houston
System



PROJECT INFORMATION:
GIRARD STREET BUILDING

UH PROJECT No: P001607
CAMPUS NAME: UNIVERSITY OF HOUSTON DOWNTOWN
PARCEL NUMBER:
BLDG. NUMBER: 667
BLDG. ABBREV.: GSB
BLDG NAME: GIRARD STREET BUILDING

ADDRESS: 900 GIRARD ST.
CITY/ZIP: HOUSTON, TX 77002-1001

FLOOR NUMBER:

Rev.	Date	Description
1	09-15-2014	PR #3
2	01-09-2015	PR #5
3	05-18-2015	PR #9

ISSUED: BP #4R
DATE: 04-14-2014
DWG FILE: 667_A-202_2015.dwg
DRAWN BY: CSK
CHECKED BY: JSC
COPYRIGHT: 2016

SHEET TITLE:
EXTERIOR ELEVATIONS

A202

SHEET NO. 54 OF 209

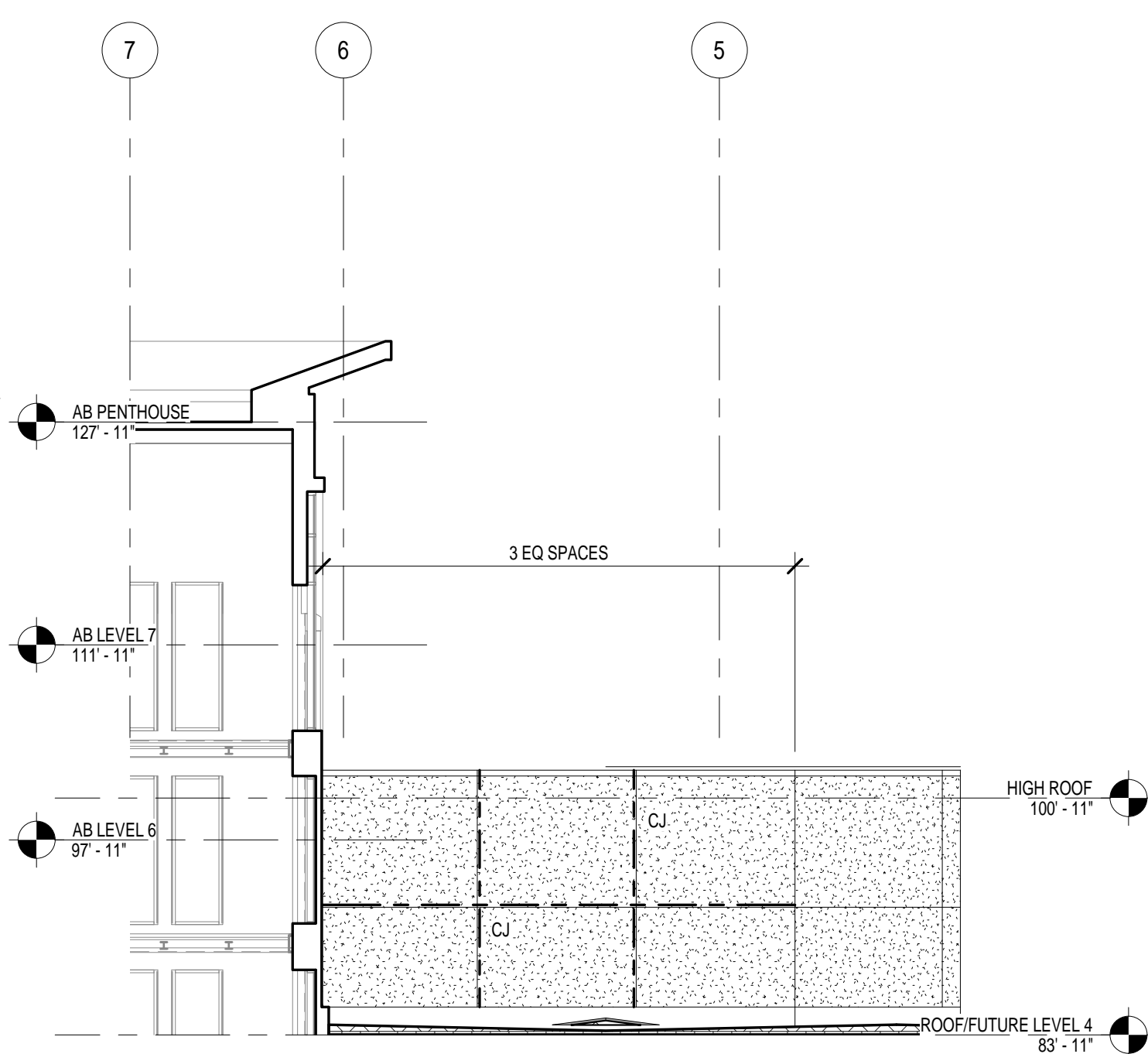
FILE NAME: C:\Revit_Local_Files\Revit_2014\UHD-GARAGE-ARCH_gkalba.rvt

FILE NAME
FILE LOCATION

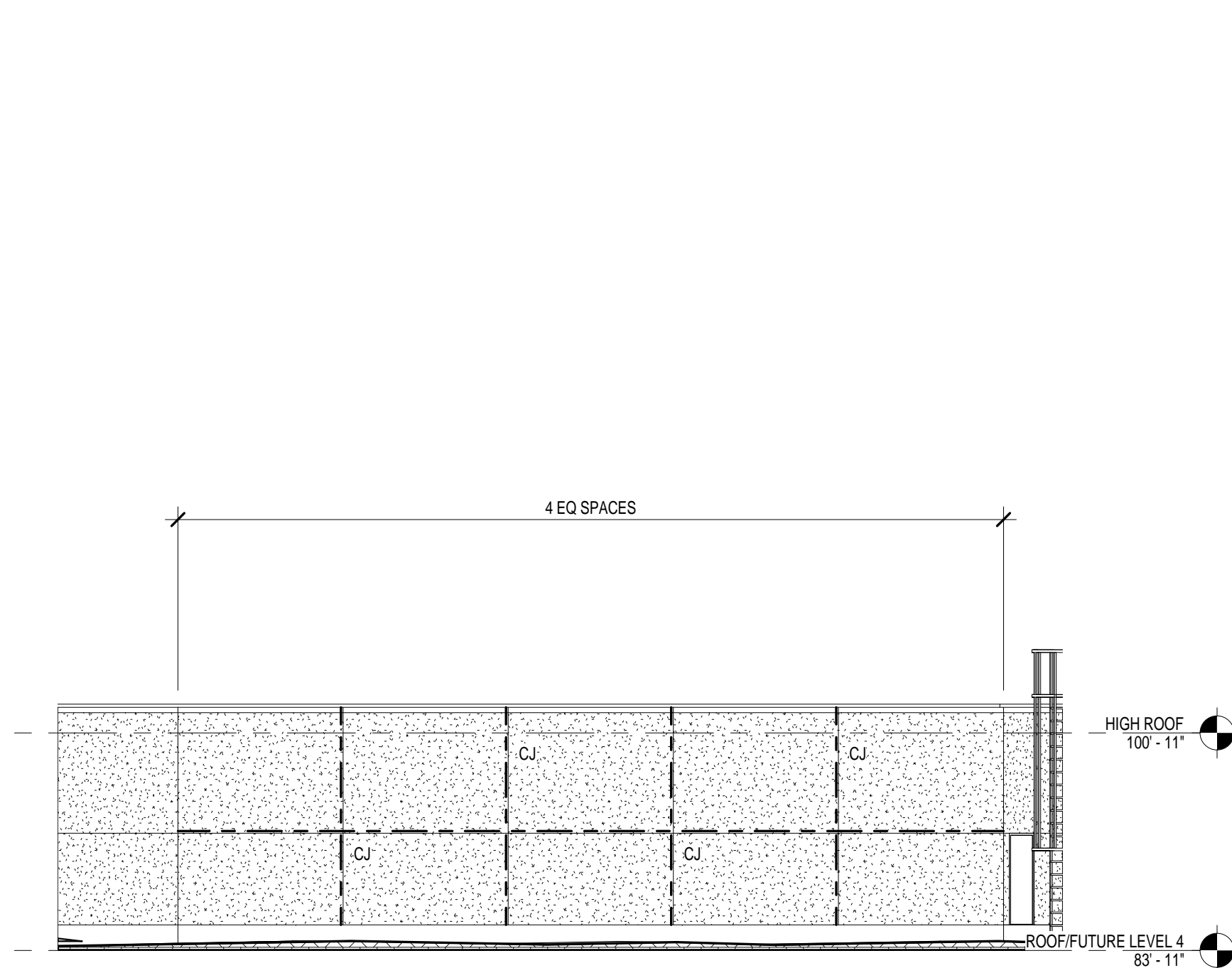
FILE NAME
LAYOUT NAME
EXTERIOR ELEVATIONS

PLOTTED ON: 9/14/2016 11:16:17 AM
LAST PLOTTED
LAYOUT NAME

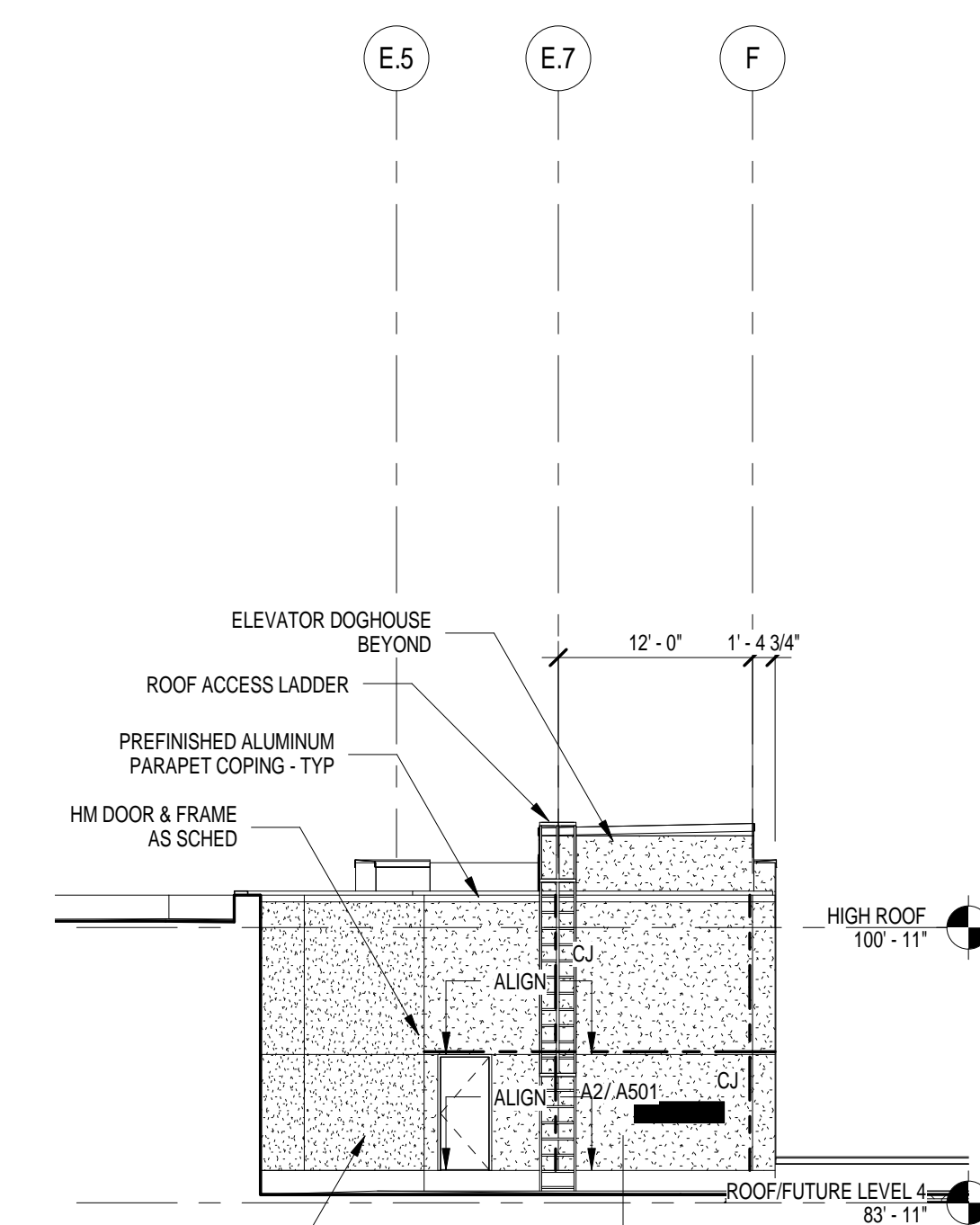
PLOT BY: gkalba
PLOT DEVICE: ADOBE PDF



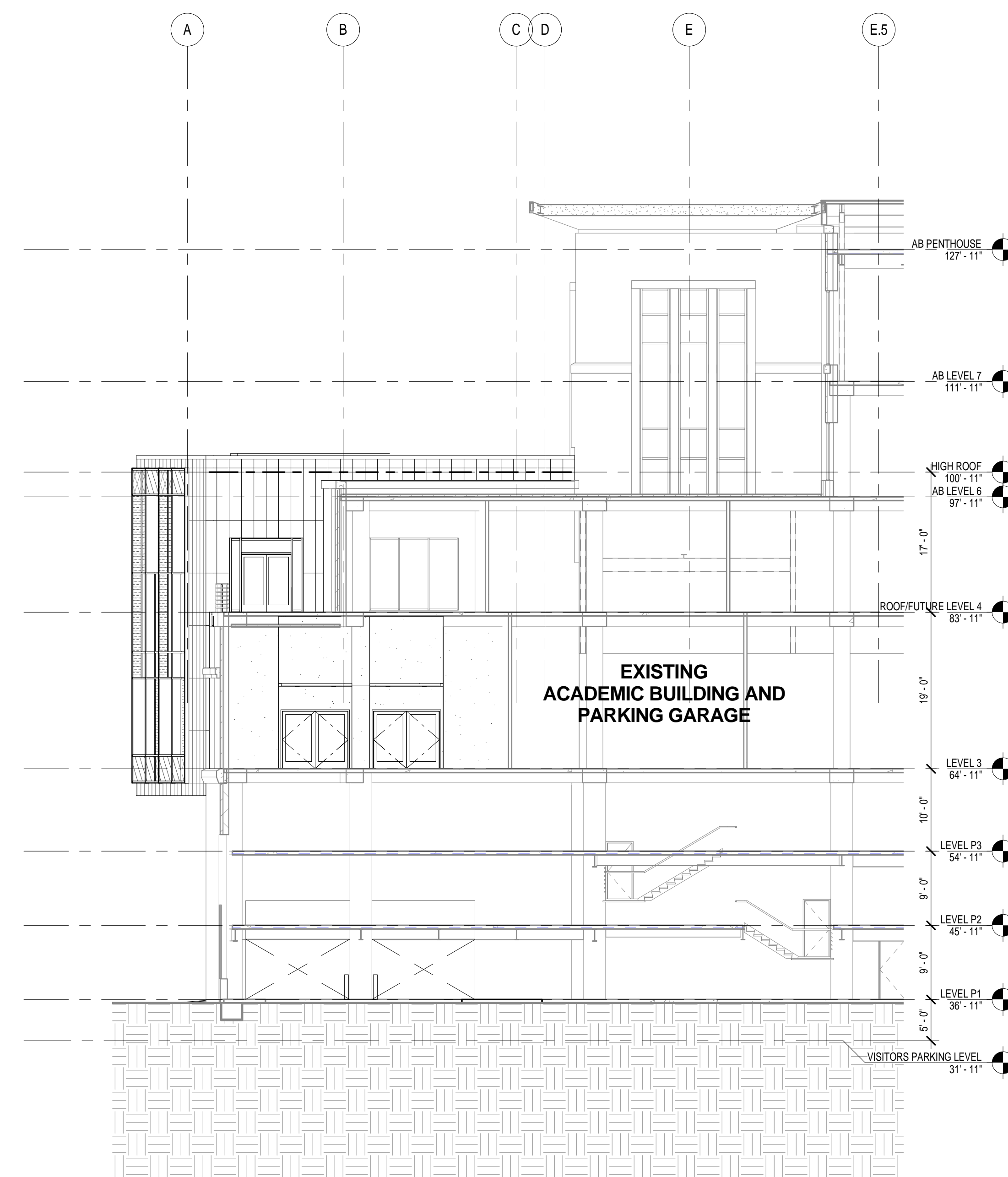
5 EAST WALL BACK OF WELCOME CENTER
SCALE: 3/32" = 1'-0"



4 BACK OF WELCOME CENTER
SCALE: 3/32" = 1'-0"



3 SOUTH ELEVATOR TOWER
SCALE: 3/32" = 1'-0"

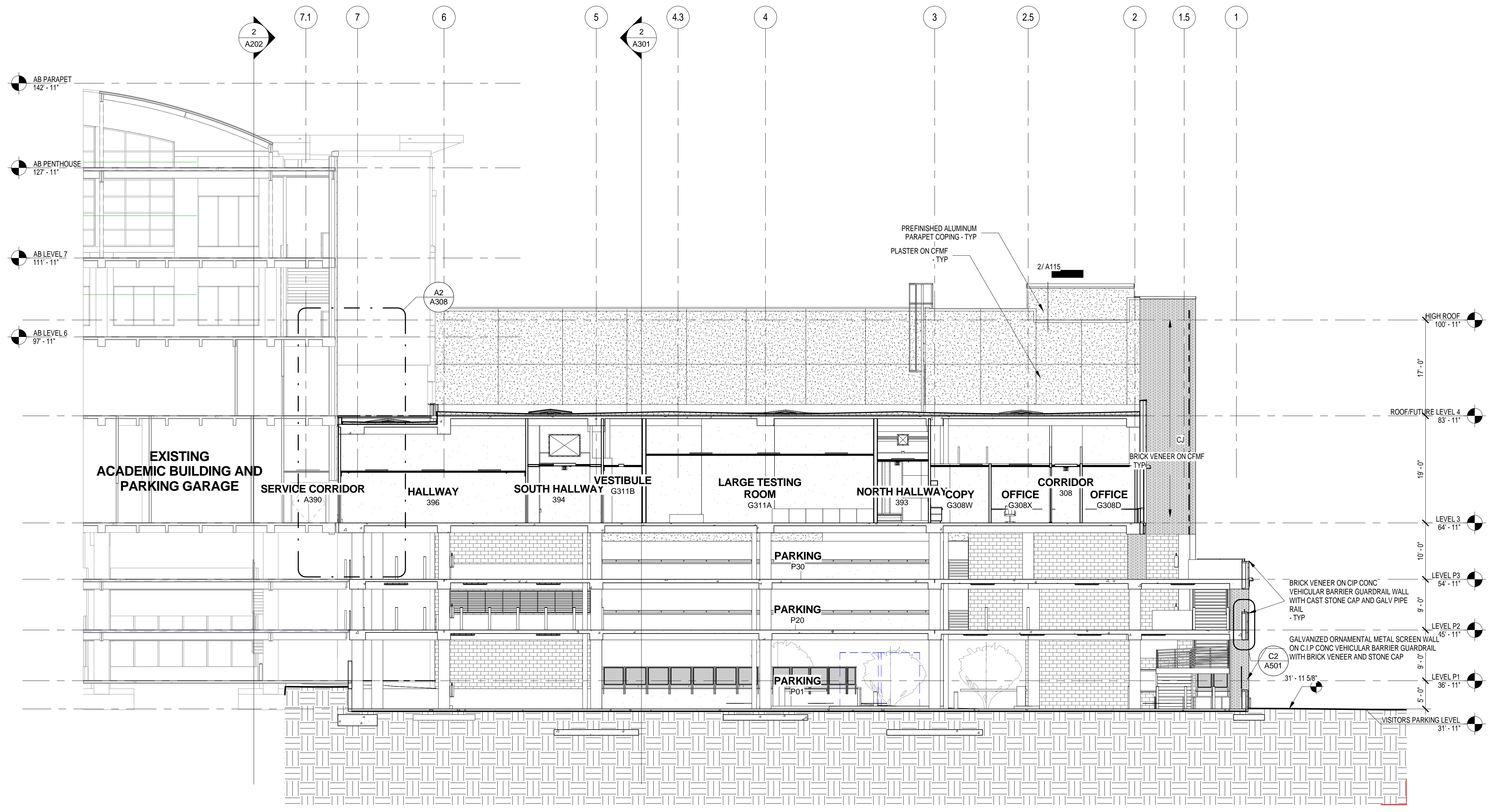


2 SOUTH ELEVATION
SCALE: 3/32" = 1'-0"

BUILDING ELEVATION LEGEND

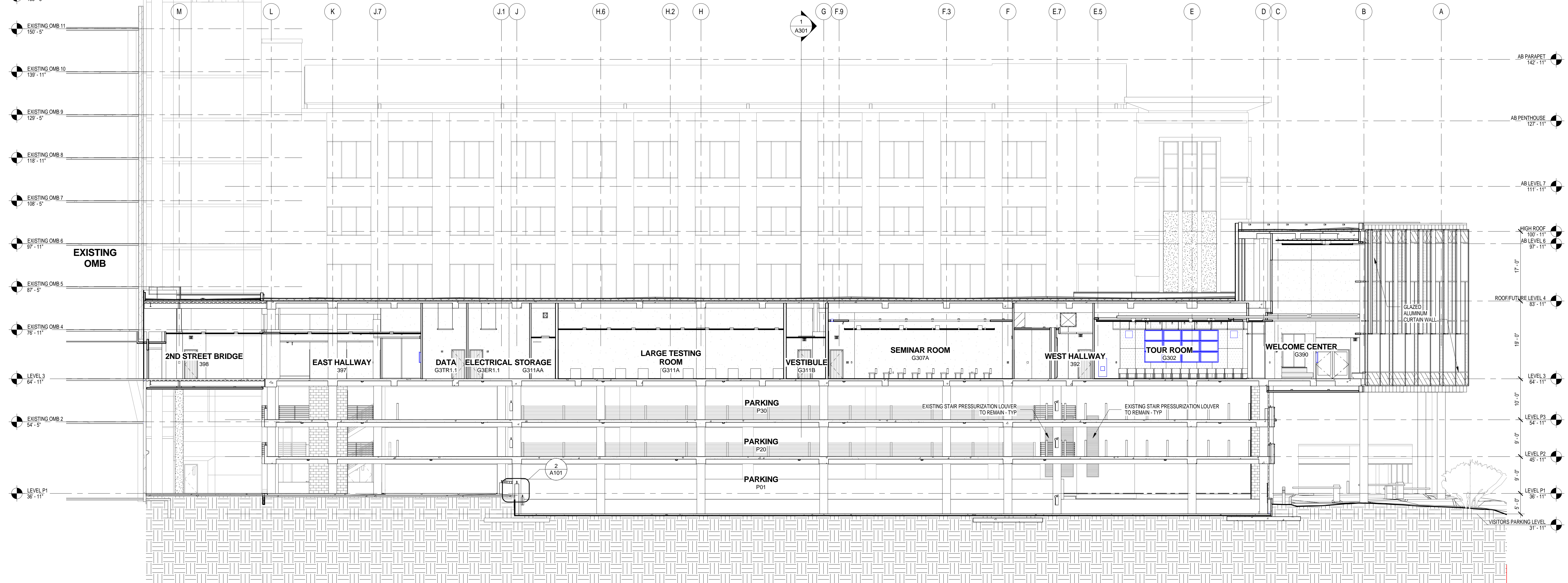
- BRICK TYPE 1
- BRICK TYPE 2
- PLASTER
- FABRICATED METAL PANEL ASSEMBLY
- BRICK VENEER (OR PLASTER) C.J.

FOR REDUCED PLANS
original scale in inches



1 BUILDING SECTION LOOKING WEST
SCALE: 3/32" = 1'-0"

-
-
-




2 BUILDING SECTION LOOKING SOUTH
SCALE: 3/32" = 1'-0"

FILE NAME: C:\Revit_Local_Files\Revit_2014\UHD-GARAGE-ARCH_ghalba.rvt
FILE LOCATION
FILE NAME
FILE LOCATION
FILE NAME
FILE LOCATION
PLOTTED ON: 9/14/2016 11:16:26 AM
LAST PLOTTED
LAYOUT NAME
BUILDING SECTIONS
PLOT BY: ghalba
PLOT DEVICE: ADOBE PDF

CONSULTANTS

SEAL (S):



PROJECT INFORMATION:
GIRARD STREET BUILDING

UH PROJECT No: P001607
CAMPUS NAME: UNIVERSITY OF HOUSTON DOWNTOWN
PARCEL NUMBER:
BLDG. NUMBER: 667
BLDG. ABBREV.: GSB
BLDG. NAME: GIRARD STREET BUILDING

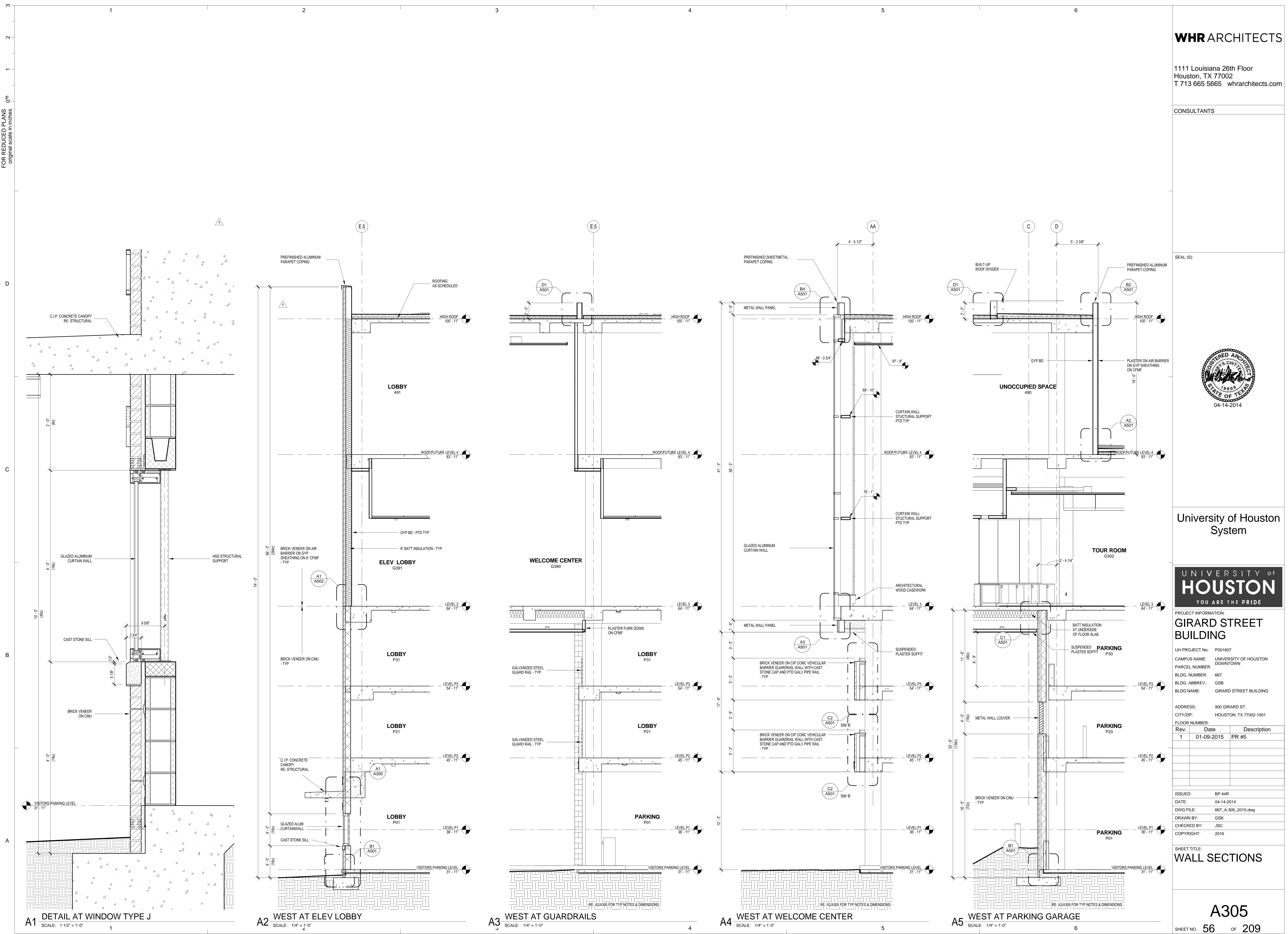
ADDRESS: 900 GIRARD ST.
CITY/ZIP: HOUSTON, TX 77002-1001
FLOOR NUMBER:

Rev.	Date	Description

ISSUED: BP #4R
DATE: 04-14-2014
DWG FILE: 667_A-301_2015.dwg
DRAWN BY: GSK
CHECKED BY: JSC
COPYRIGHT: 2016

SHEET TITLE:
BUILDING SECTIONS

FILE NAME: C:\Revit_Local_Files\Revit_2014\UH-D-GARAGE-ARCH_ghalba.rvt
 FILE NAME
 FILE LOCATION
 FILE NAME
 FILE LOCATION
 WALL SECTIONS
 WALL SECTIONS
 PLOTTED ON: 9/14/2016 11:02:27 AM
 LAST PLOTTED
 LAYOUT NAME
 WALL SECTIONS
 PLOT BY: ghalba
 PLOT DEVICE: ADOBE PDF



WHR ARCHITECTS
 1111 Louisiana 26th Floor
 Houston, TX 77002
 T 713 665 5665 whrarchitects.com

CONSULTANTS



University of Houston
 System



PROJECT INFORMATION:
GIRARD STREET BUILDING
 UH PROJECT No: P001607
 CAMPUS NAME: UNIVERSITY OF HOUSTON DOWNTOWN
 PARCEL NUMBER:
 BLDG. NUMBER: 667
 BLDG. ABBREV.: GSB
 BLDG NAME: GIRARD STREET BUILDING

ADDRESS: 900 GIRARD ST.
 CITY/ZIP: HOUSTON, TX 77002-1001

Rev.	Date	Description
1	01-09-2015	PR #5

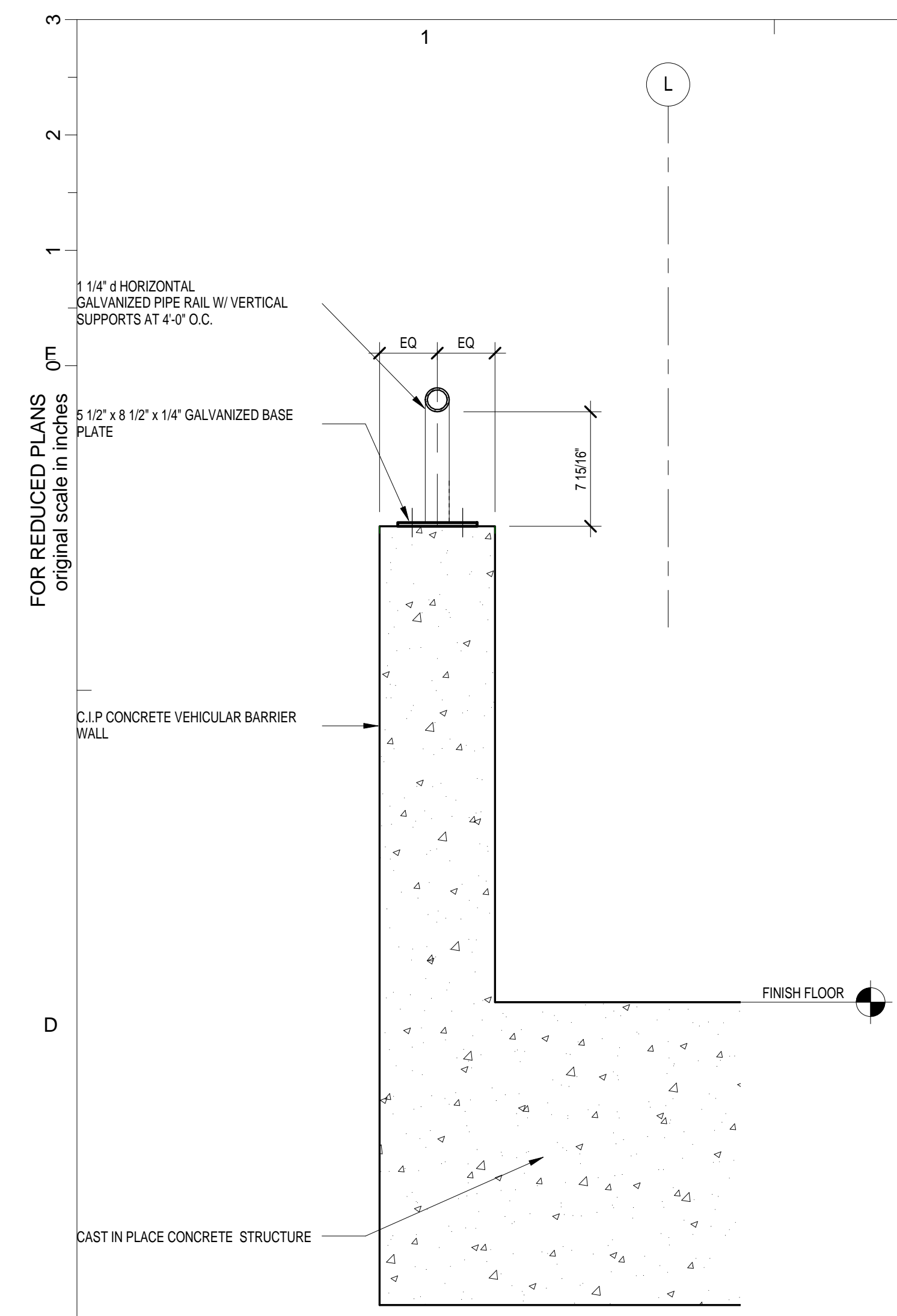
ISSUED: BP #4R
 DATE: 04-14-2014
 DWG FILE: 667_A-305_2015.dwg
 DRAWN BY: GSK
 CHECKED BY: JSC
 COPYRIGHT: 2016

SHEET TITLE:
WALL SECTIONS

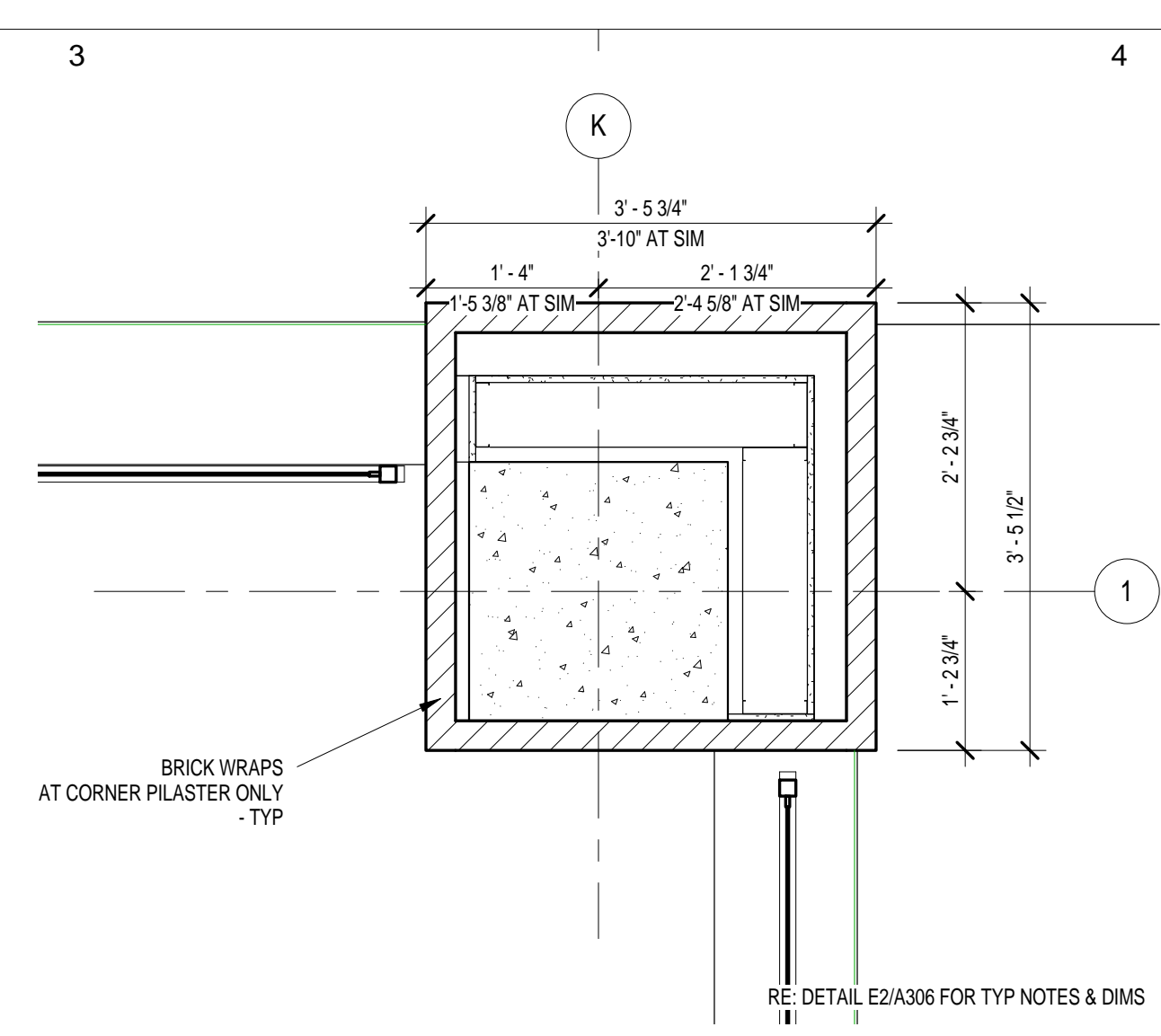
A305

SHEET NO. 56 OF 209

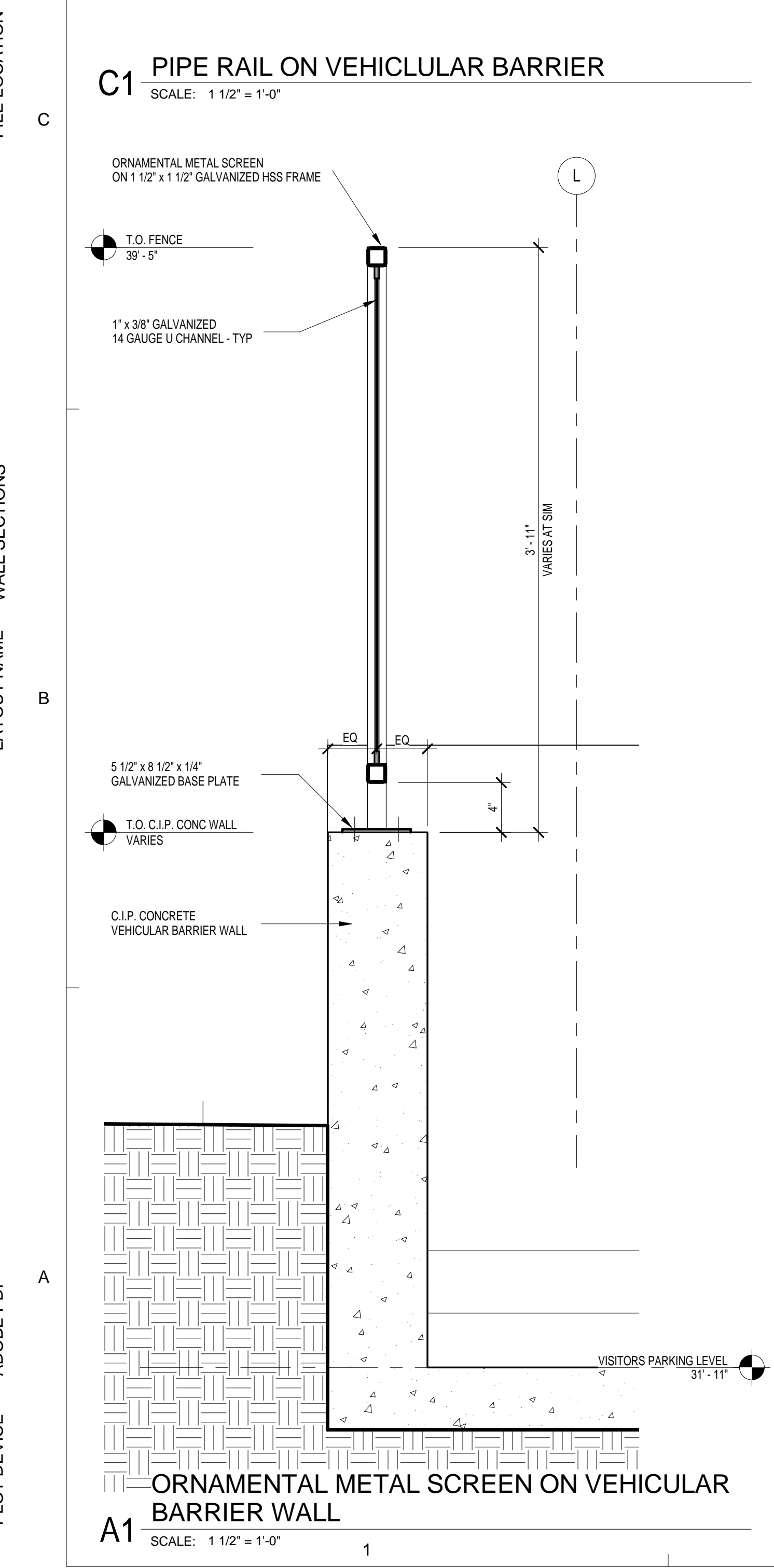
FILE NAME: C:\Revit_Local_Files\Revit_2014\UH-D-GARAGE-ARCH_gjalba.rvt
 FILE LOCATION
 FILE NAME
 FILE LOCATION
 WALL SECTIONS
 LAYOUT NAME
 WALL SECTIONS
 PLOTTED ON: 9/14/2016 11:10:30 AM
 LAST PLOTTED
 PLOT DEVICE
 ghalba
 ADOBE PDF



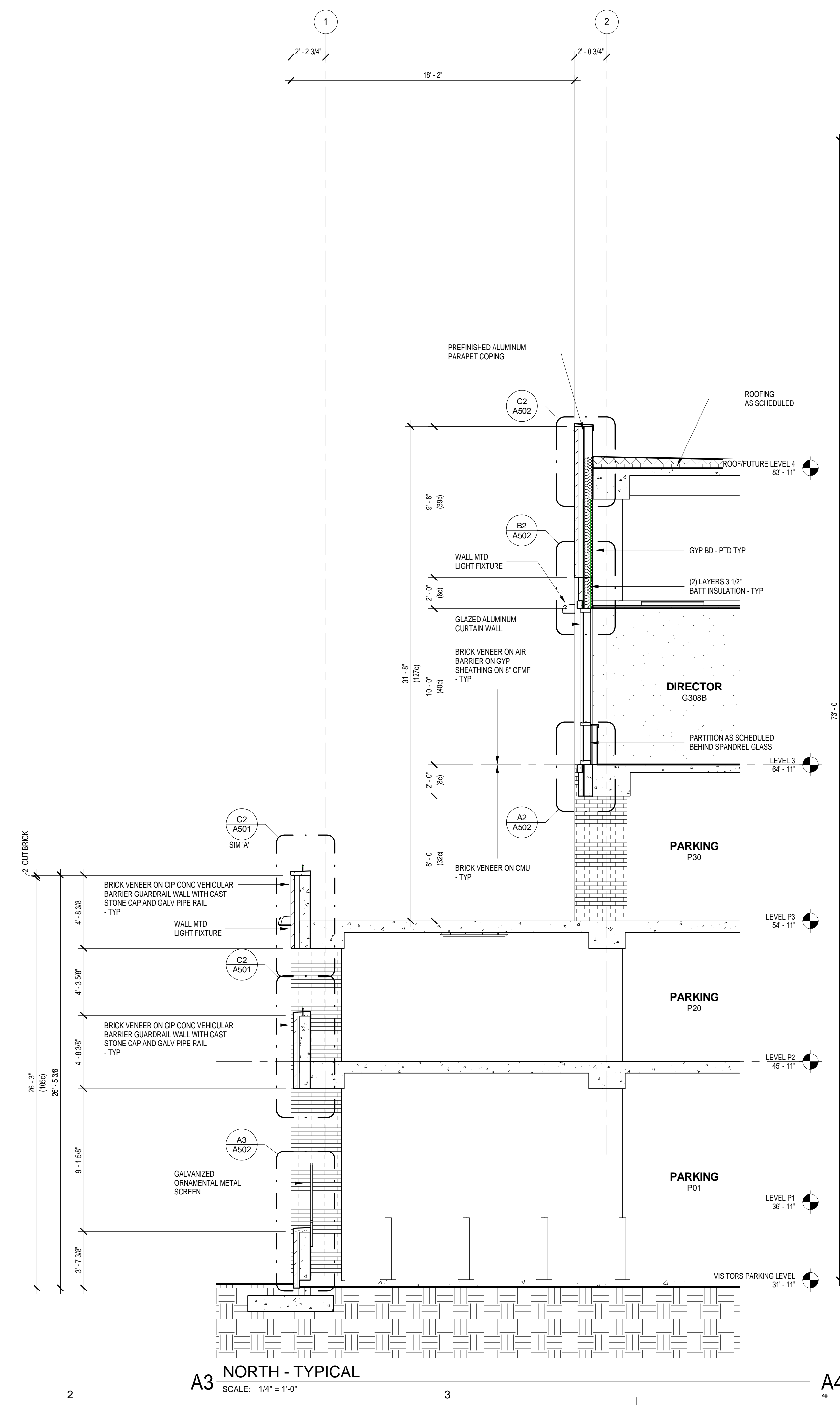
E2 TYP PLAN DETAIL AT BRICK PILASTER
 SCALE: 3/4" = 1'-0"



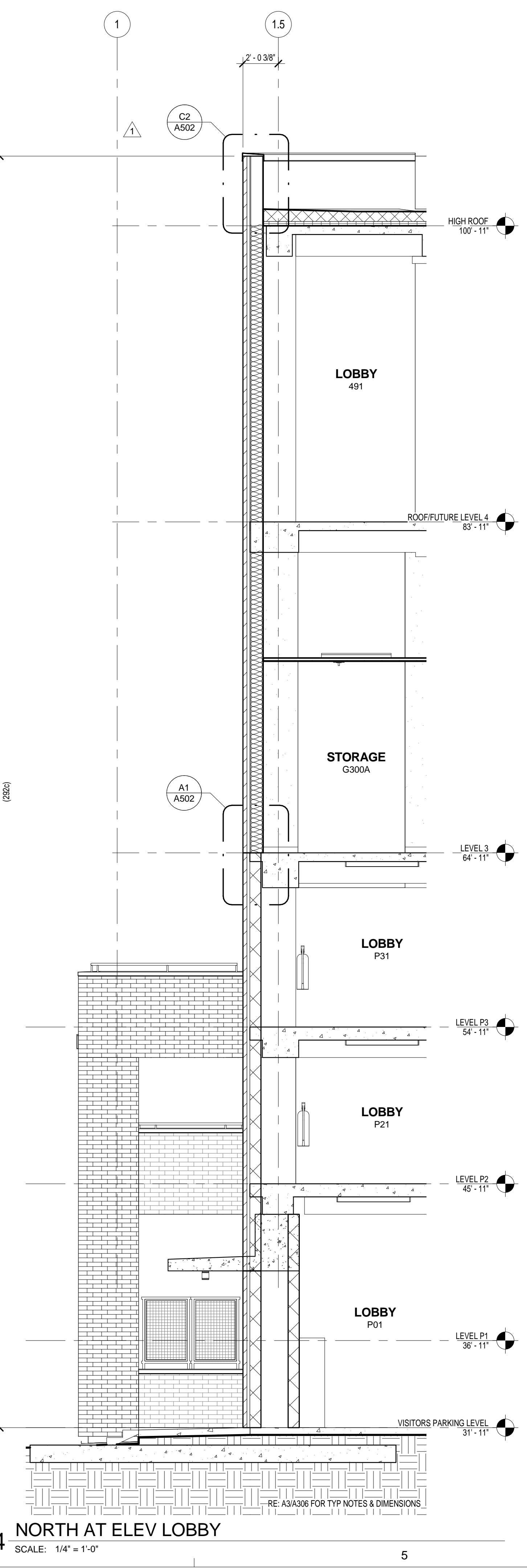
E3 PLAN DETAIL AT CORNER PILASTER
 SCALE: 3/4" = 1'-0"



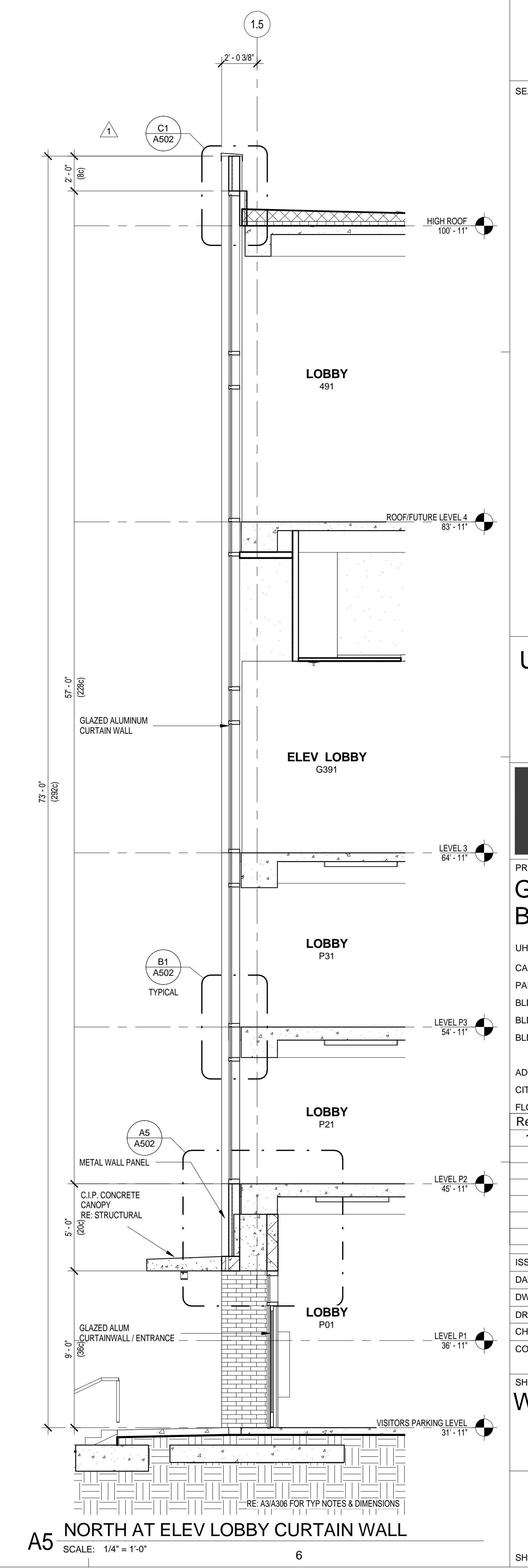
C1 PIPE RAIL ON VEHICULAR BARRIER
 SCALE: 1 1/2" = 1'-0"



A3 NORTH - TYPICAL
 SCALE: 1/4" = 1'-0"



A4 NORTH AT ELEV LOBBY
 SCALE: 1/4" = 1'-0"



A5 NORTH AT ELEV LOBBY CURTAIN WALL
 SCALE: 1/4" = 1'-0"

WHR ARCHITECTS
 1111 Louisiana 26th Floor
 Houston, TX 77002
 T 713 665 5665 whrarchitects.com

CONSULTANTS

SEAL (S):



University of Houston
 System



PROJECT INFORMATION:
GIRARD STREET BUILDING
 UH PROJECT No: P001607
 CAMPUS NAME: UNIVERSITY OF HOUSTON DOWNTOWN
 PARCEL NUMBER:
 BLDG. NUMBER: 667
 BLDG. ABBREV: GSB
 BLDG NAME: GIRARD STREET BUILDING

ADDRESS: 900 GIRARD ST.
 CITY/ZIP: HOUSTON, TX 77002-1001
 FLOOR NUMBER:
 Rev. Date Description
 1 01-09-2015 PR #5

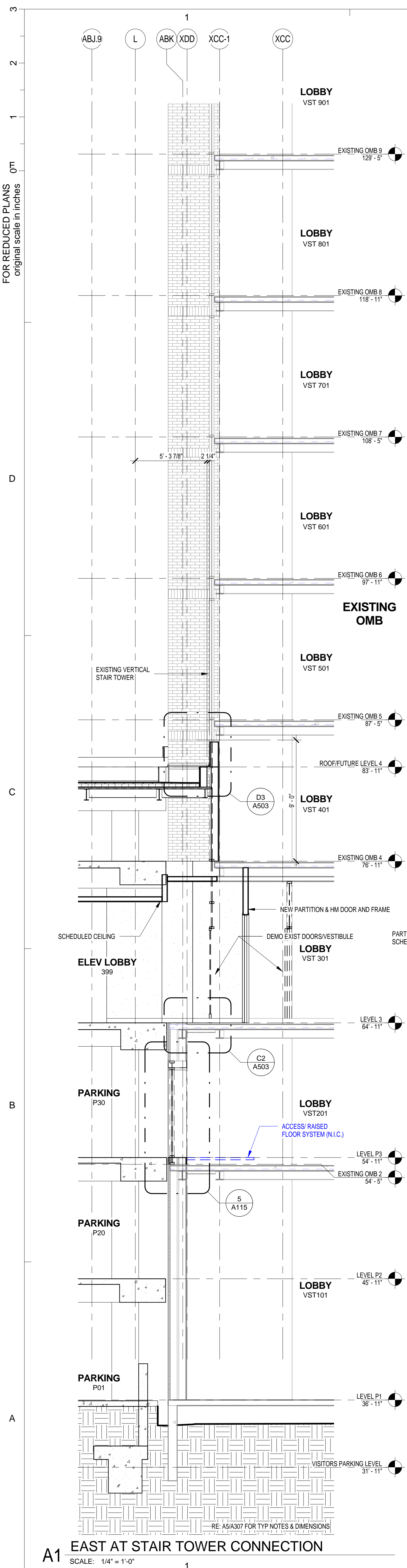
ISSUED: BP #4R
 DATE: 04-14-2014
 DWG FILE: 667_A-306_2015.dwg
 DRAWN BY: GSK
 CHECKED BY: JSC
 COPYRIGHT: 2016

SHEET TITLE:
WALL SECTIONS

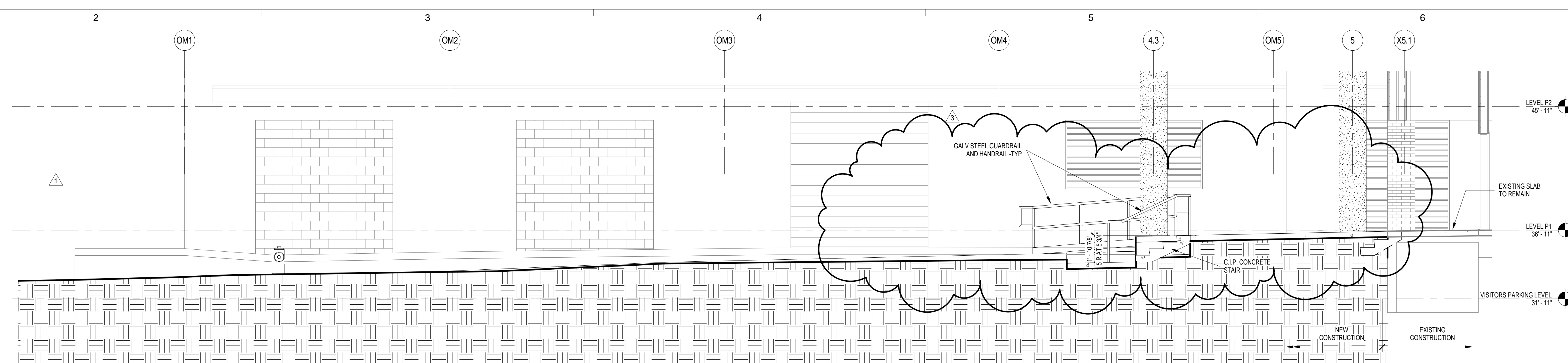
A306

SHEET NO. 57 OF 209

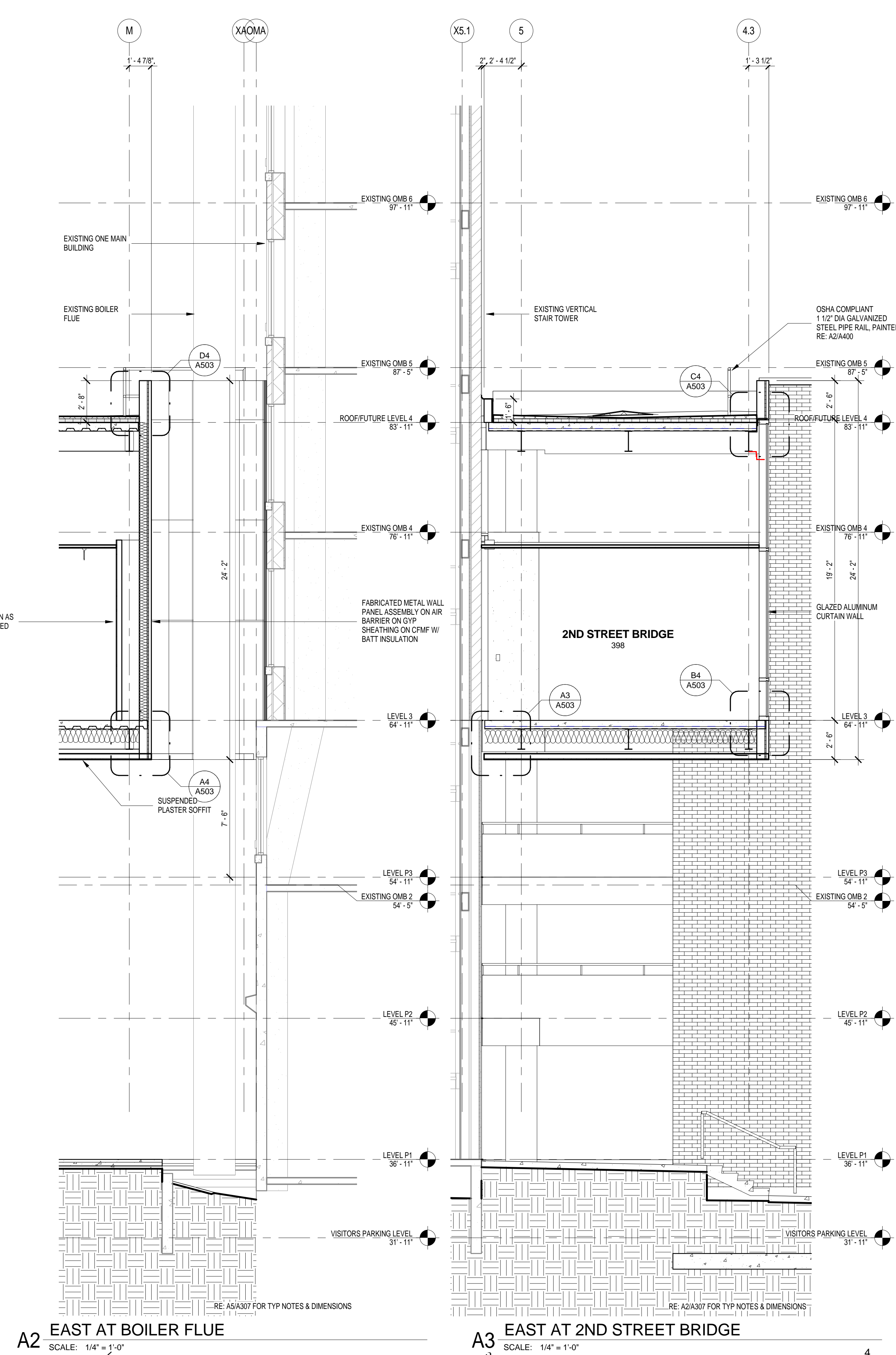
FILE NAME: C:\Revit_Local_Files\Revit_2014\UH-D-GARAGE-ARCH_galiba.rvt
 FILE NAME
 FILE LOCATION
 FILE NAME
 WALL SECTIONS
 PLOTTED ON: 9/14/2016 11:10:34 AM
 LAST PLOTTED
 LAYOUT NAME
 PLOT DEVICE
 ghaliba
 ADOBE PDF



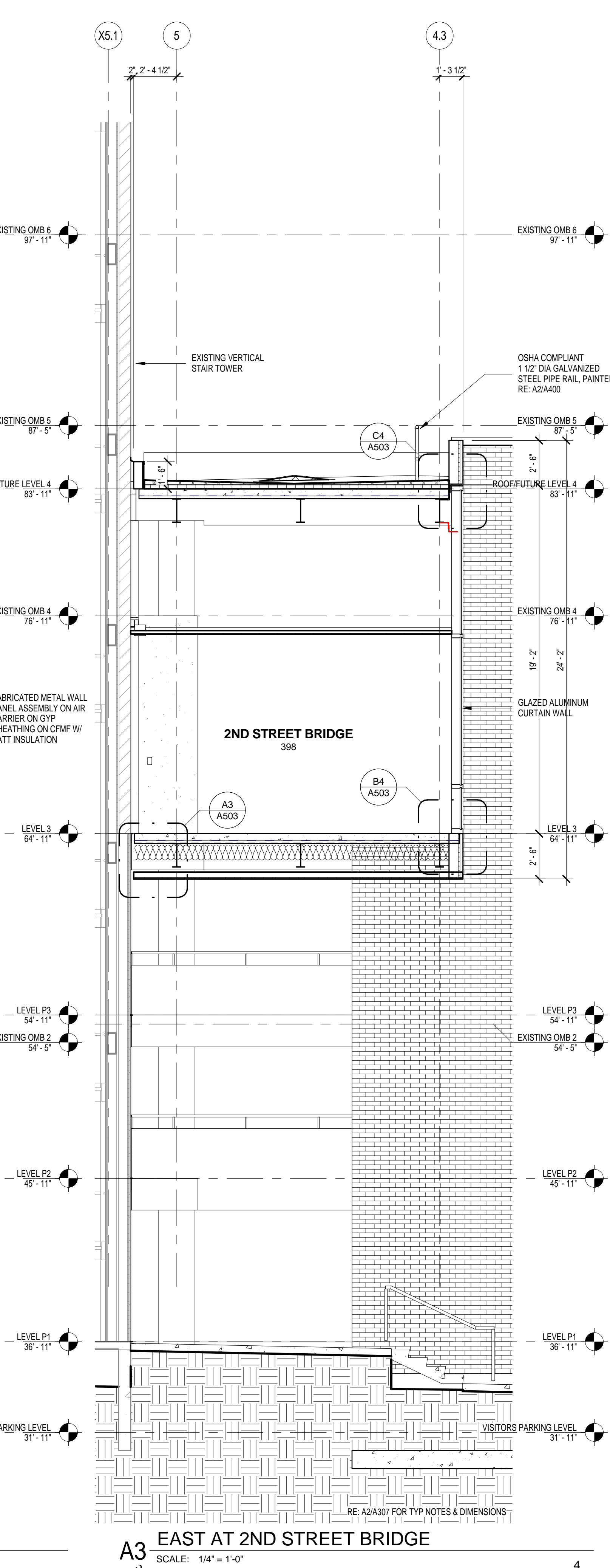
A1 EAST AT STAIR TOWER CONNECTION
 SCALE: 1/4" = 1'-0"



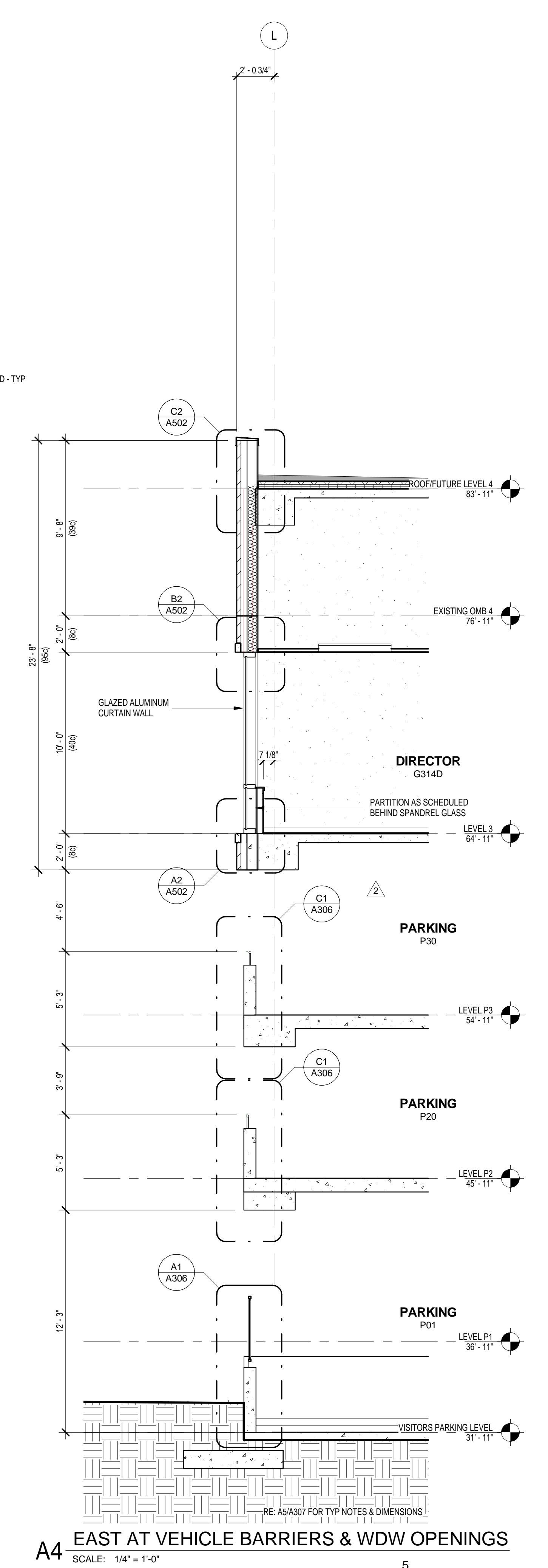
D2 EAST SIDE ALLEY LOOKING EAST
 SCALE: 1/4" = 1'-0"



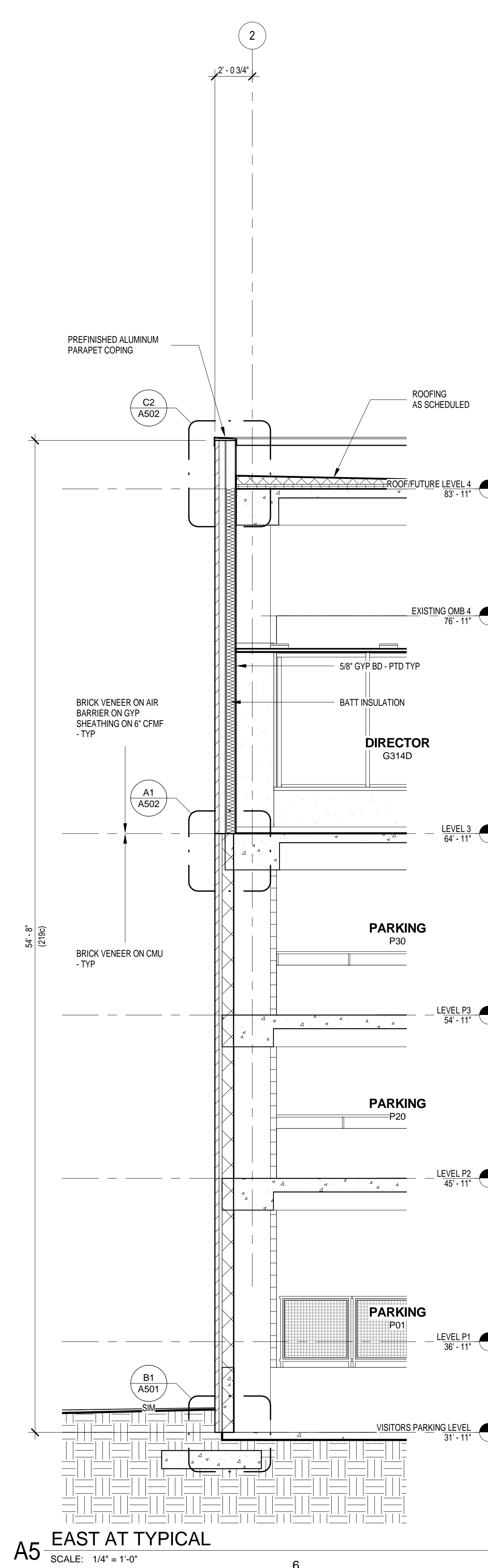
A2 EAST AT BOILER FLUE
 SCALE: 1/4" = 1'-0"



A3 EAST AT 2ND STREET BRIDGE
 SCALE: 1/4" = 1'-0"



A4 EAST AT VEHICLE BARRIERS & WDW OPENINGS
 SCALE: 1/4" = 1'-0"



A5 EAST AT TYPICAL
 SCALE: 1/4" = 1'-0"

WHR ARCHITECTS
 1111 Louisiana 26th Floor
 Houston, TX 77002
 T 713 665 5665 whrarchitects.com

CONSULTANTS

SEAL (S):



University of Houston
 System



PROJECT INFORMATION:
GIRARD STREET BUILDING

UH PROJECT No: P001607
 CAMPUS NAME: UNIVERSITY OF HOUSTON DOWNTOWN
 PARCEL NUMBER:
 BLDG. NUMBER: 667
 BLDG. ABBREV: GSB
 BLDG NAME: GIRARD STREET BUILDING

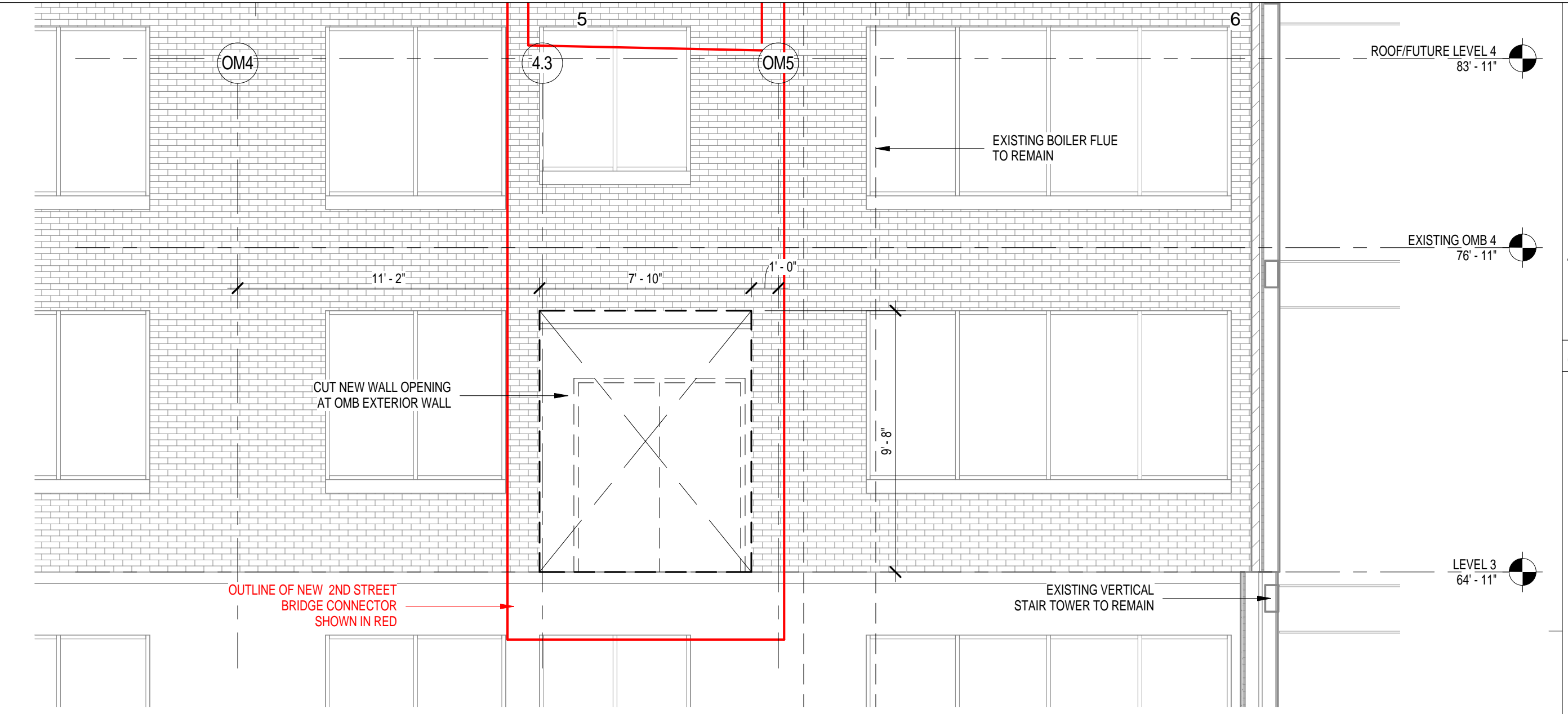
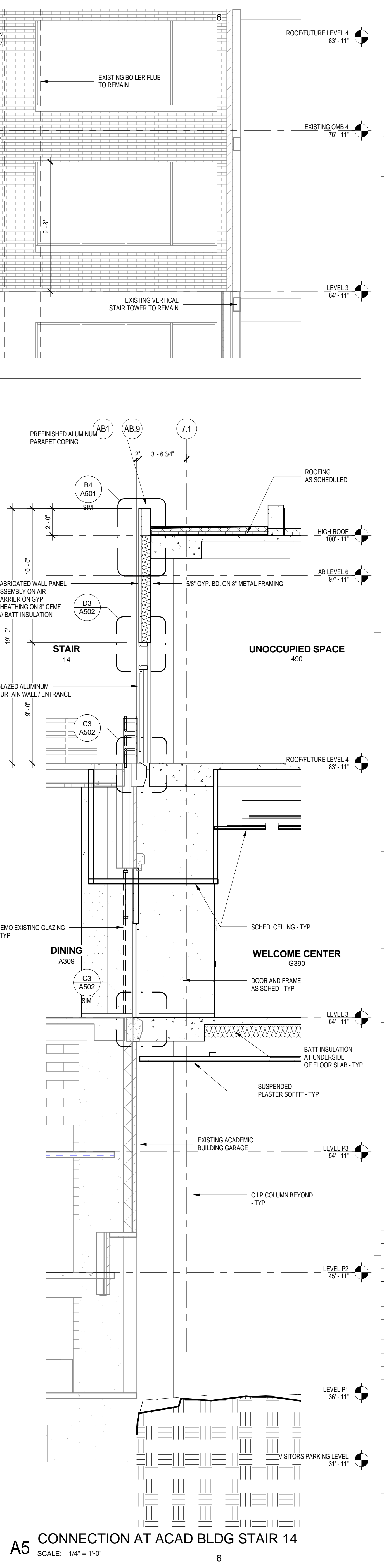
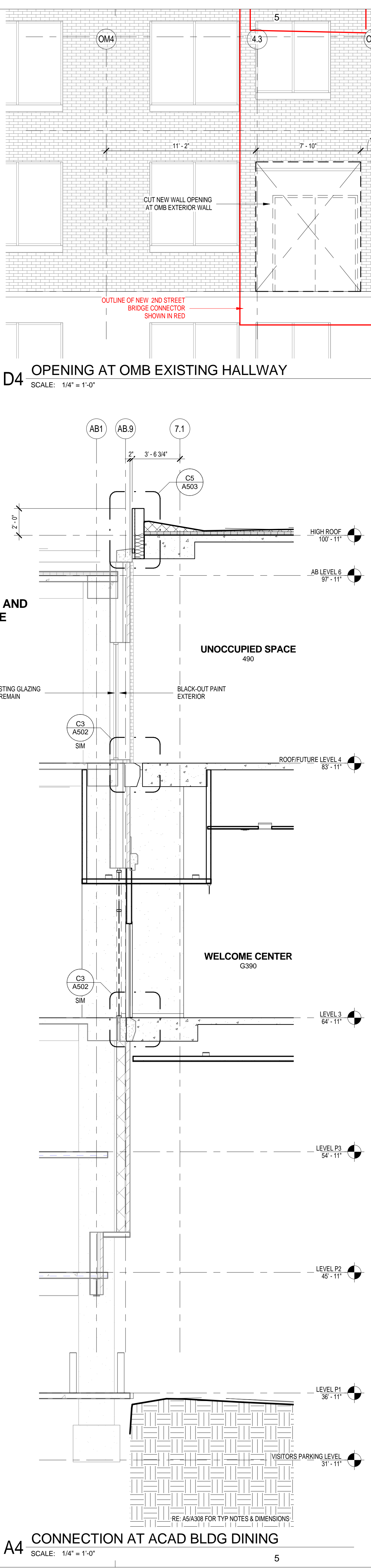
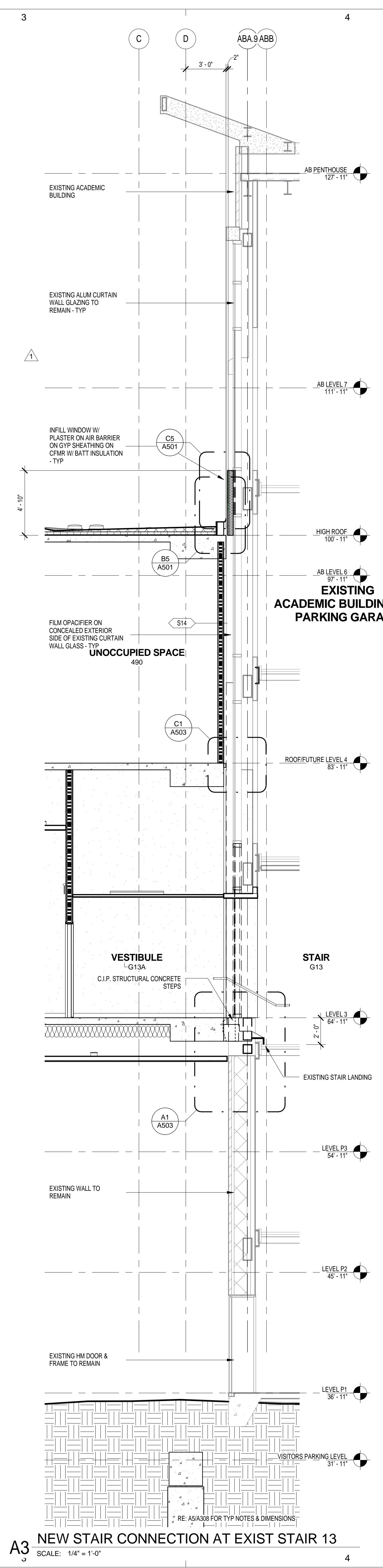
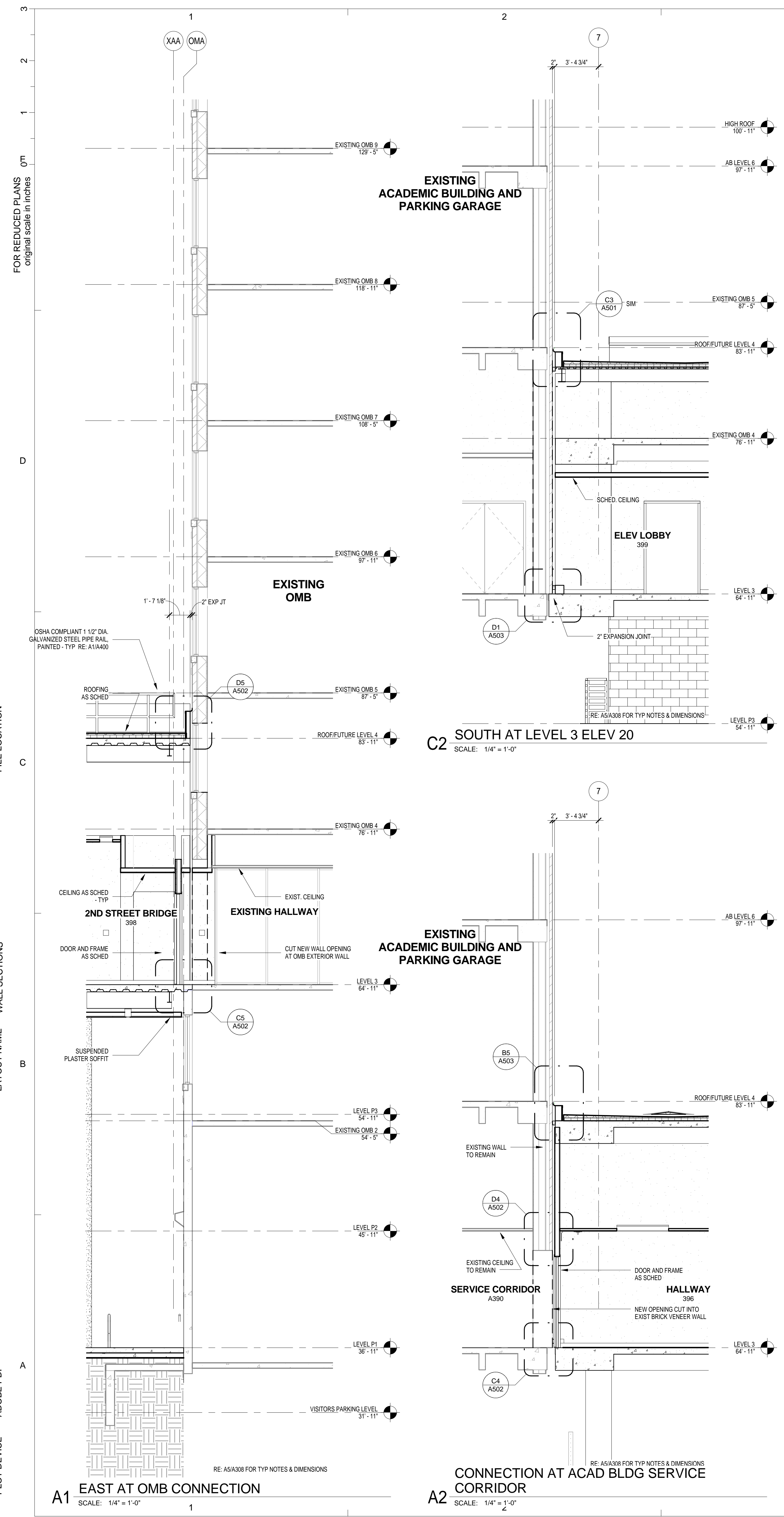
ADDRESS: 900 GIRARD ST.
 CITY/ZIP: HOUSTON, TX 77002-1001

Rev.	Date	Description
1	12-05-2014	PR #4
2	01-09-2015	PR #5
3	07-23-2015	PR #10

ISSUED: BP #4R
 DATE: 04-14-2014
 DWG FILE: 667_A-307_2015.dwg
 DRAWN BY: CSK
 CHECKED BY: JSC
 COPYRIGHT: 2016


SHEET TITLE:
WALL SECTIONS

FILE NAME: C:\Revit_Local_Files\Revit_2014\UH-D-GARAGE-ARCH_ghalba.rvt
 FILE NAME
 FILE LOCATION
 WALL SECTIONS
 PLOTTED ON: 9/14/2016 11:10:38 AM
 LAST PLOTTED
 LAYOUT NAME
 WALL SECTIONS
 PLOT BY: ghalba
 PLOT DEVICE: ADOBE PDF



WHR ARCHITECTS
 1111 Louisiana 26th Floor
 Houston, TX 77002
 T 713 665 5665 whrarchitects.com

CONSULTANTS



University of Houston
System




PROJECT INFORMATION:
GIRARD STREET BUILDING
 UH PROJECT No: P001607
 CAMPUS NAME: UNIVERSITY OF HOUSTON DOWNTOWN
 PARCEL NUMBER:
 BLDG. NUMBER: 667
 BLDG. ABBREV.: GSB
 BLDG NAME: GIRARD STREET BUILDING
 ADDRESS: 900 GIRARD ST.
 CITY/ZIP: HOUSTON, TX 77002-1001
 FLOOR NUMBER:
 Rev. Date Description
 1 02-23-2015 PR #8

ISSUED: BP #4R
 DATE: 04-14-2014
 DWG FILE: 667_A-308_2015.dwg
 DRAWN BY: CSK
 CHECKED BY: JSC
 COPYRIGHT: 2016

SHEET TITLE:
WALL SECTIONS

A308
 SHEET NO. 59 OF 209

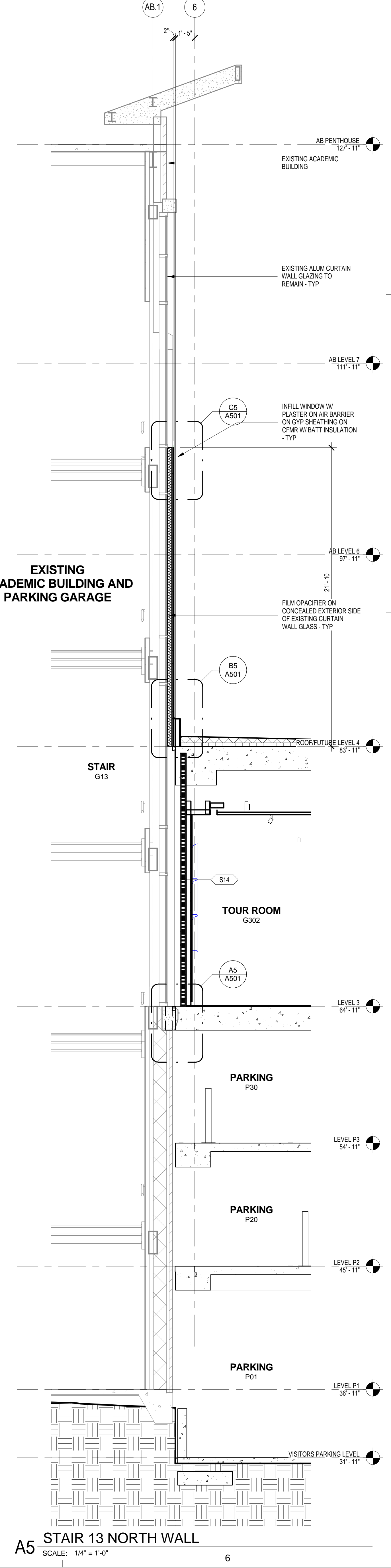
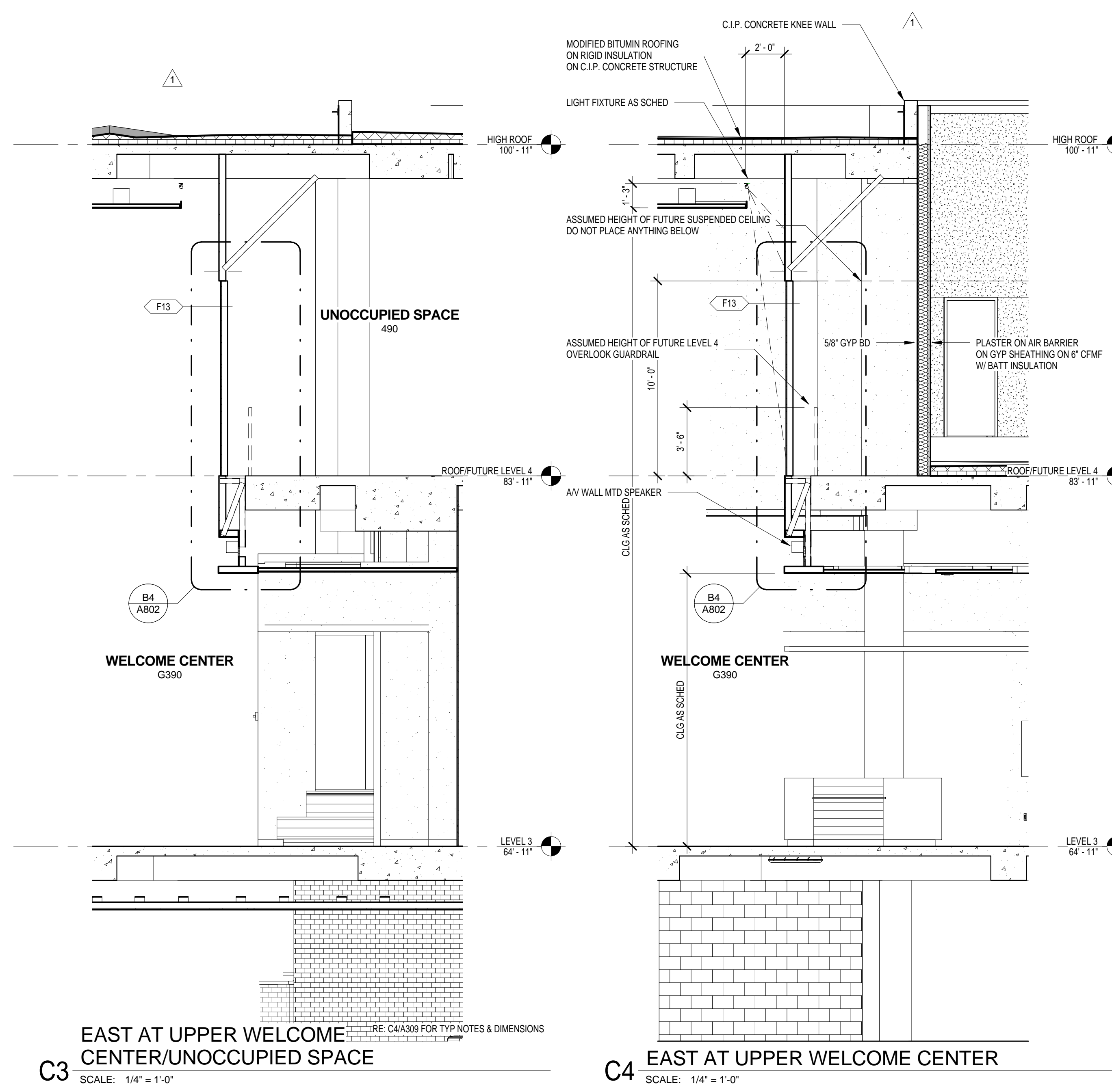


PROJECT INFORMATION:
GIRARD STREET BUILDING
UH PROJECT No: P001607
CAMPUS NAME: UNIVERSITY OF HOUSTON DOWNTOWN
PARCEL NUMBER:
BLDG. NUMBER: 667
BLDG. ABBREV.: GSB
BLDG NAME: GIRARD STREET BUILDING

ADDRESS: 900 GIRARD ST.
CITY/ZIP: HOUSTON, TX 77002-1001
FLOOR NUMBER:
Rev. Date Description
1 02-23-2015 PR #8

ISSUED: BP #4R
DATE: 04-14-2014
DWG FILE: 667_A-309_2015.dwg
DRAWN BY: CSK
CHECKED BY: JSC
COPYRIGHT: 2016

SHEET TITLE:
WALL SECTIONS



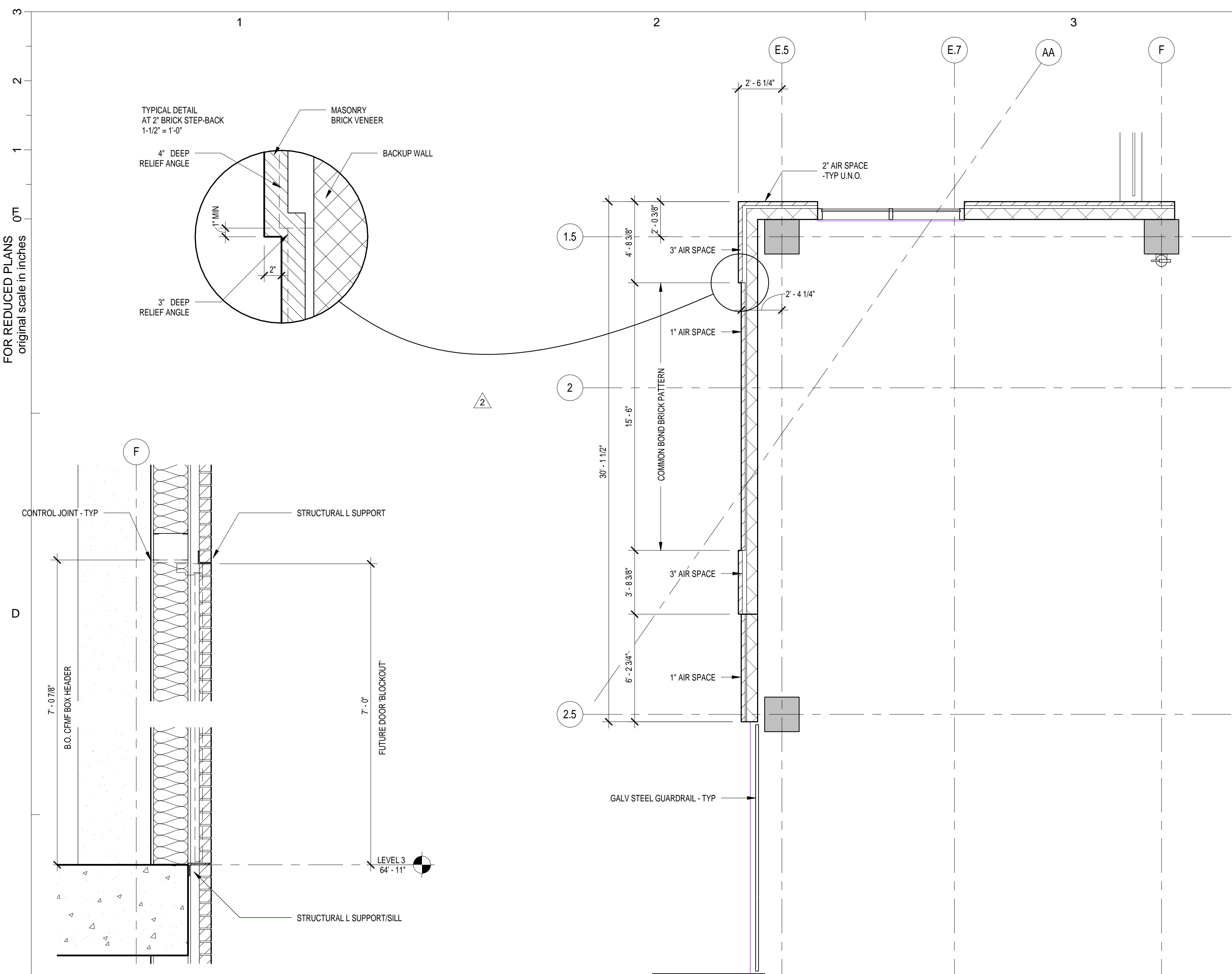
FOR REDUCED PLANS
original scale in inches

FILE NAME: C:\Revit_Local_Files\Revit_2014\UH-D-GARAGE-ARCH_gkalba.rvt
FILE NAME
FILE LOCATION

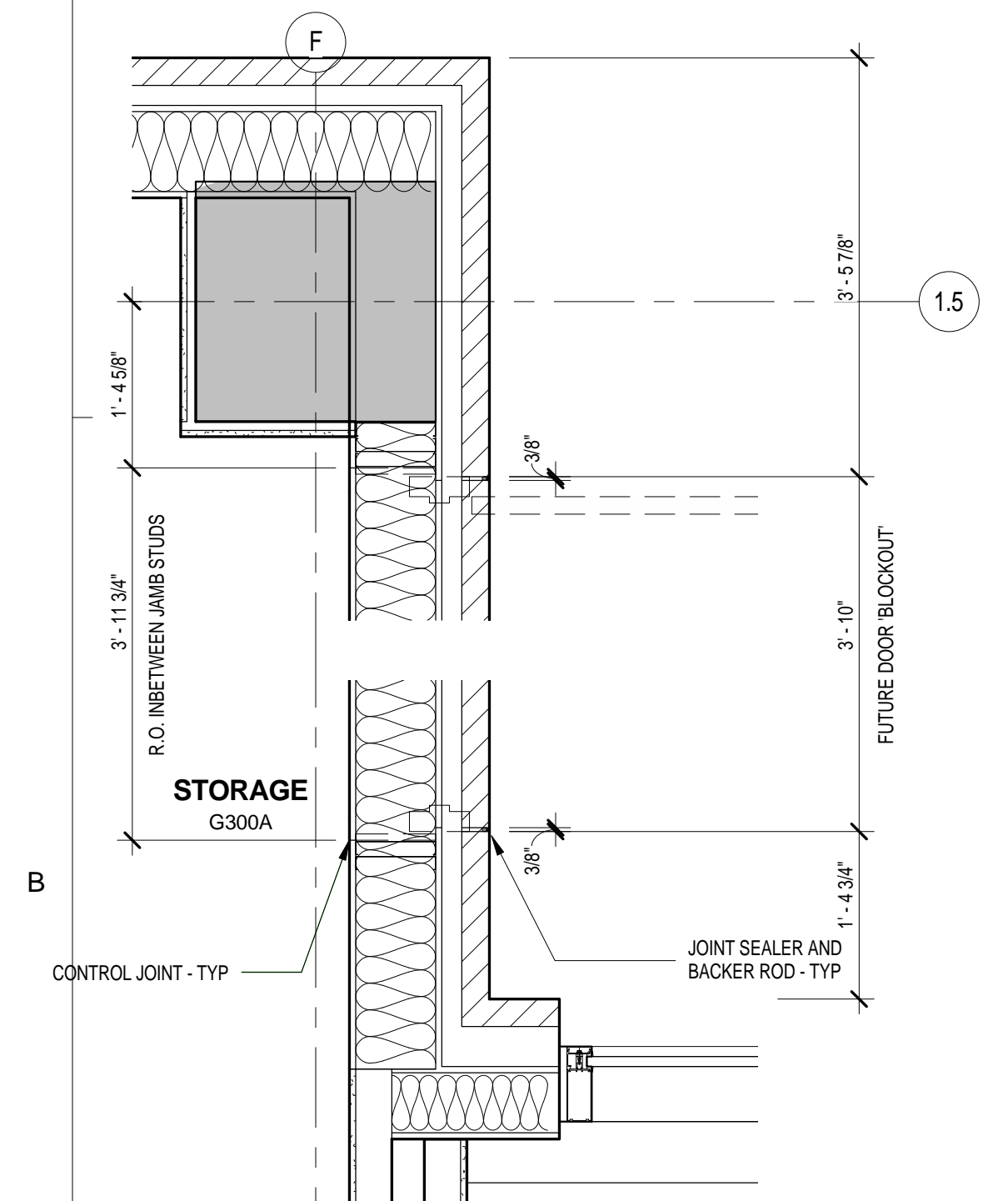
PLOTTED ON: 9/14/2016 11:10:40 AM
LAST PLOTTED
LAYOUT NAME WALL SECTIONS

PLOT BY gkalba
PLOT DEVICE ADOBE PDF

FILE NAME: C:\Revit_Local_Files\Revit_2014\UHD-GARAGE-ARCH_gjalba.rvt
 FILE NAME
 FILE LOCATION
 PLOTTED ON: 9/14/2016 11:10:45 AM
 LAST PLOTTED
 LAYOUT NAME ENLARGED PLANS
 PLOT BY gjalba
 PLOT DEVICE ADOBE PDF

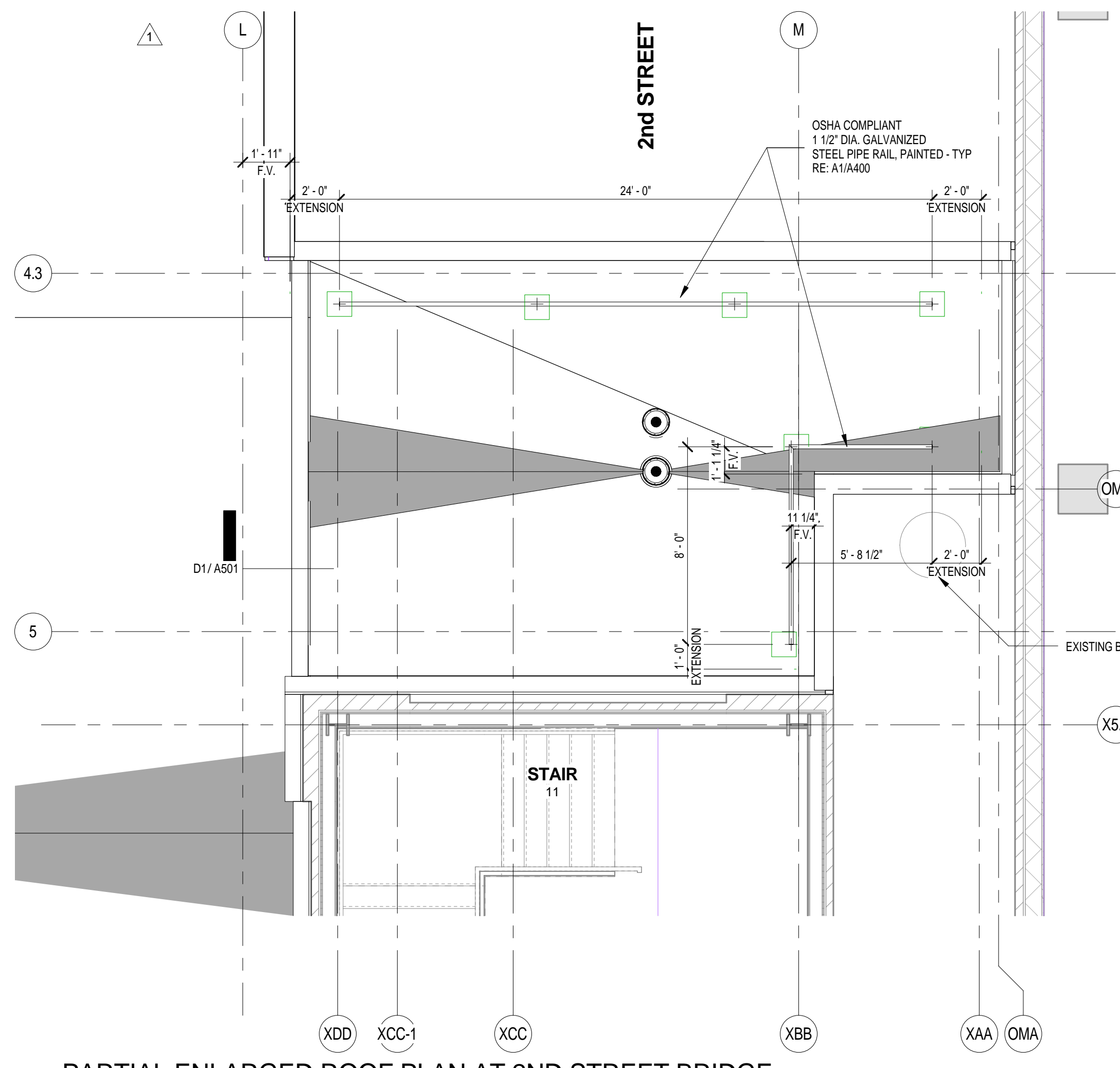


C1 SECTION DETAIL AT FUTURE WALKWAY
 SCALE: 3/4" = 1'-0"

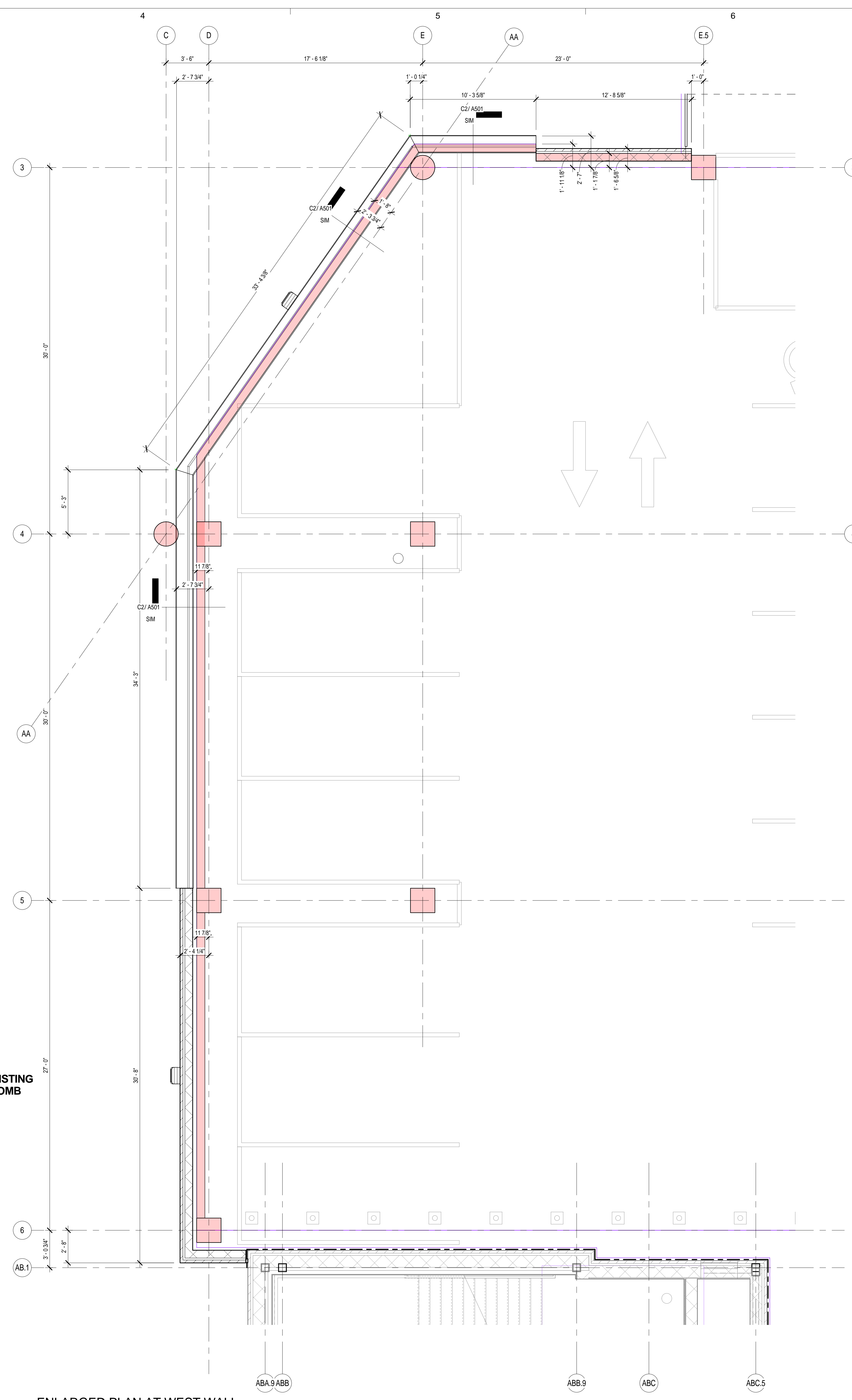


B1 PLAN DETAIL AT FUTURE WALKWAY
 SCALE: 3/4" = 1'-0"

B2 ENLARGED PLAN AT ELEV LOBBY TOWER BRICK
 SCALE: 1/4" = 1'-0"



A4 ENLARGED PLAN AT WEST WALL
 SCALE: 1/4" = 1'-0"



CONSULTANTS

SEAL (S):



University of Houston
 System



PROJECT INFORMATION:
GIRARD STREET BUILDING

UH PROJECT No: P001607
 CAMPUS NAME: UNIVERSITY OF HOUSTON
 PARCEL NUMBER: DOWNTOWN
 BLDG. NUMBER: 667
 BLDG. ABBREV.: GSB
 BLDG NAME: GIRARD STREET BUILDING

ADDRESS: 900 GIRARD ST.
 CITY/ZIP: HOUSTON, TX 77002-1001

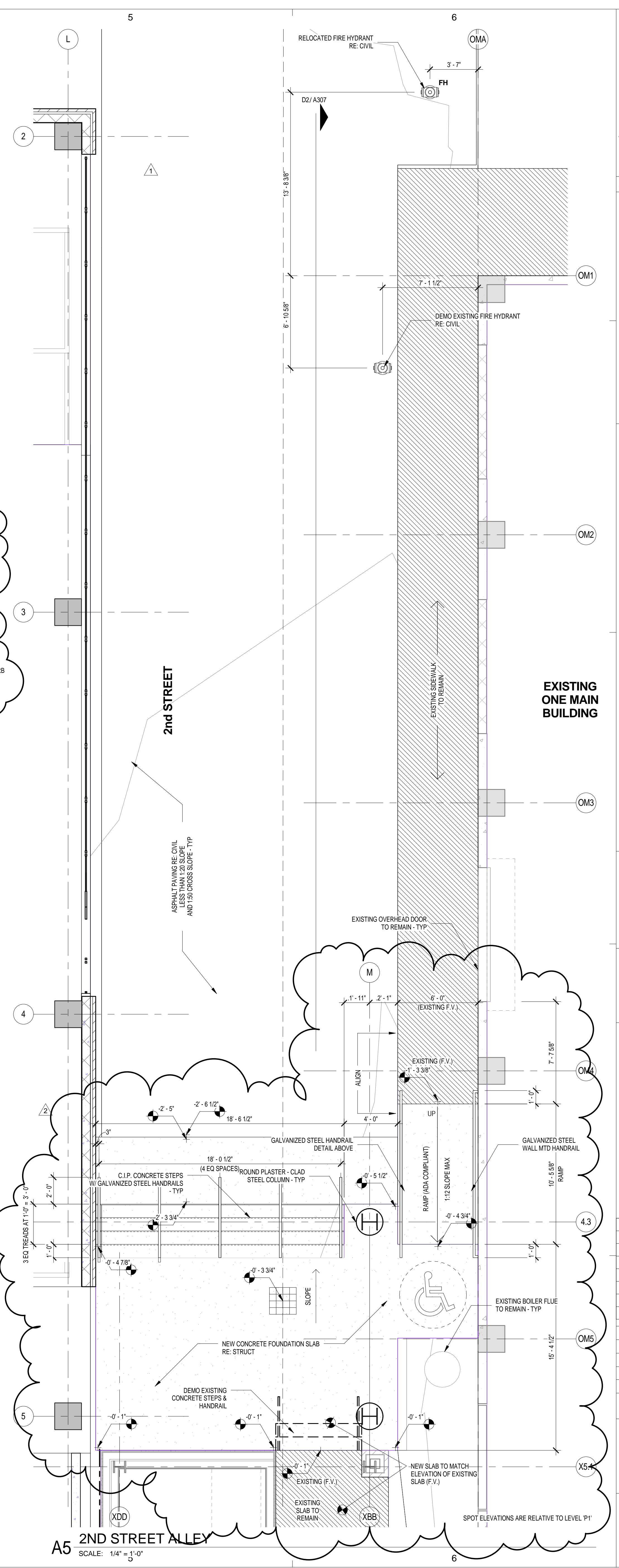
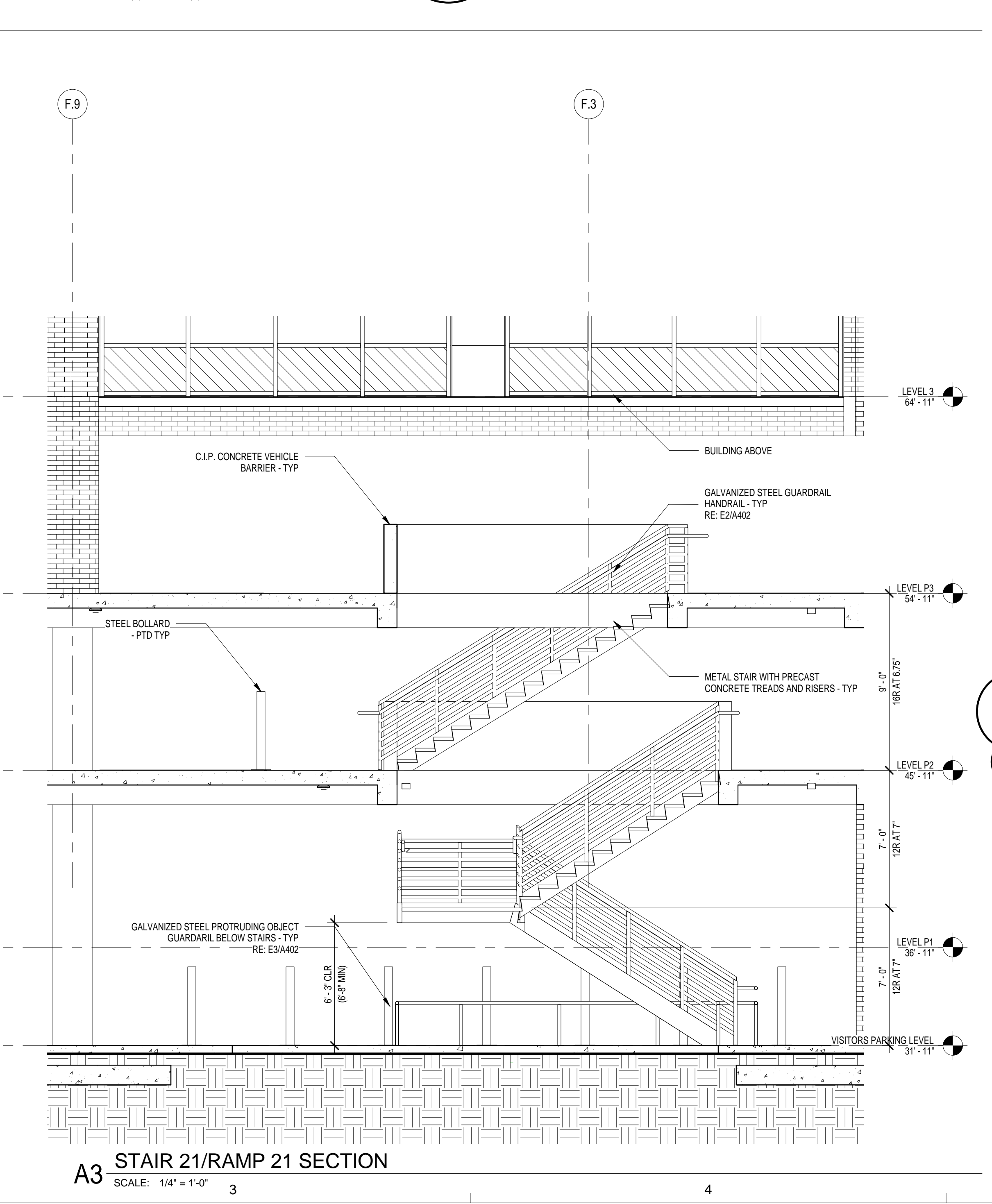
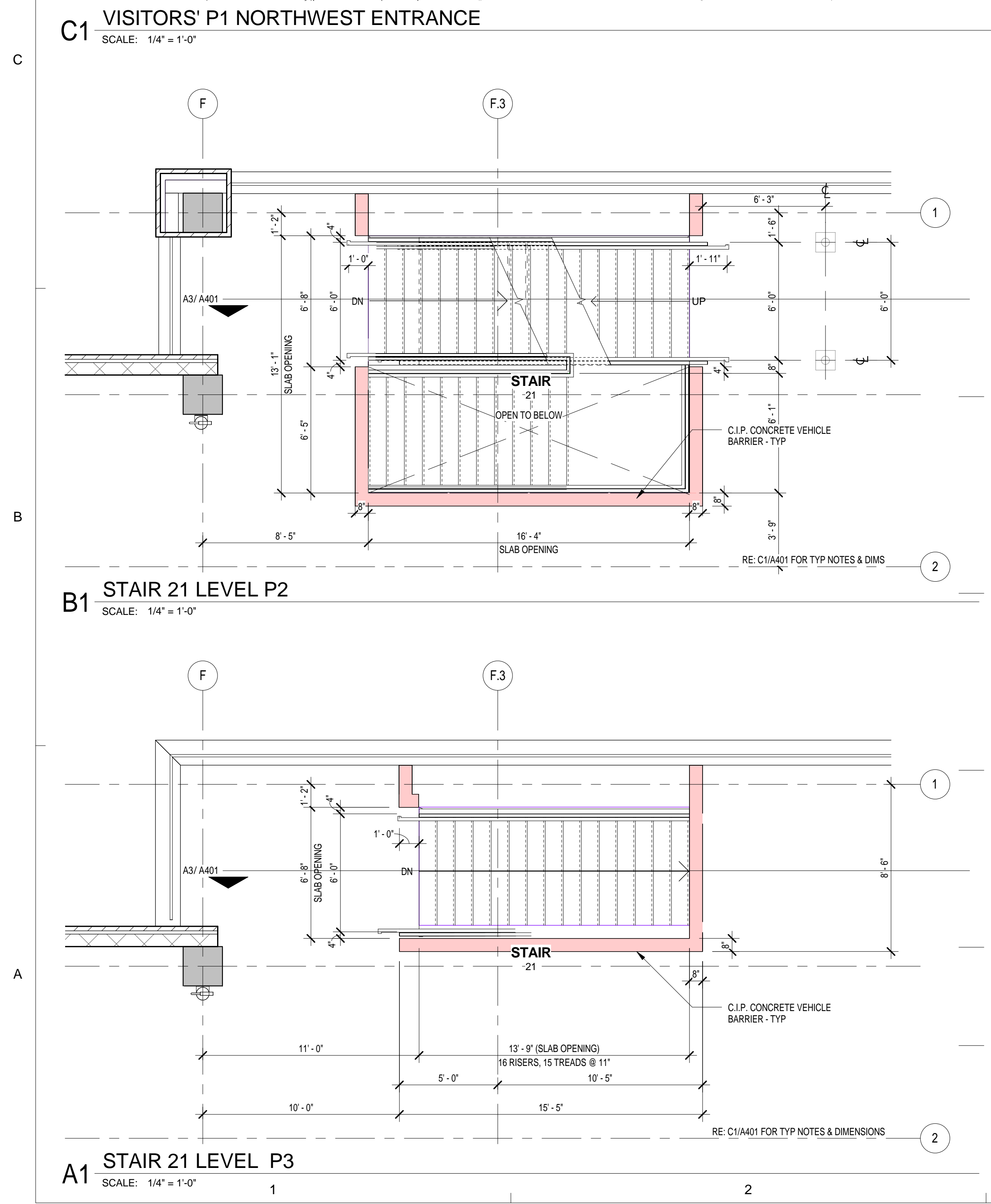
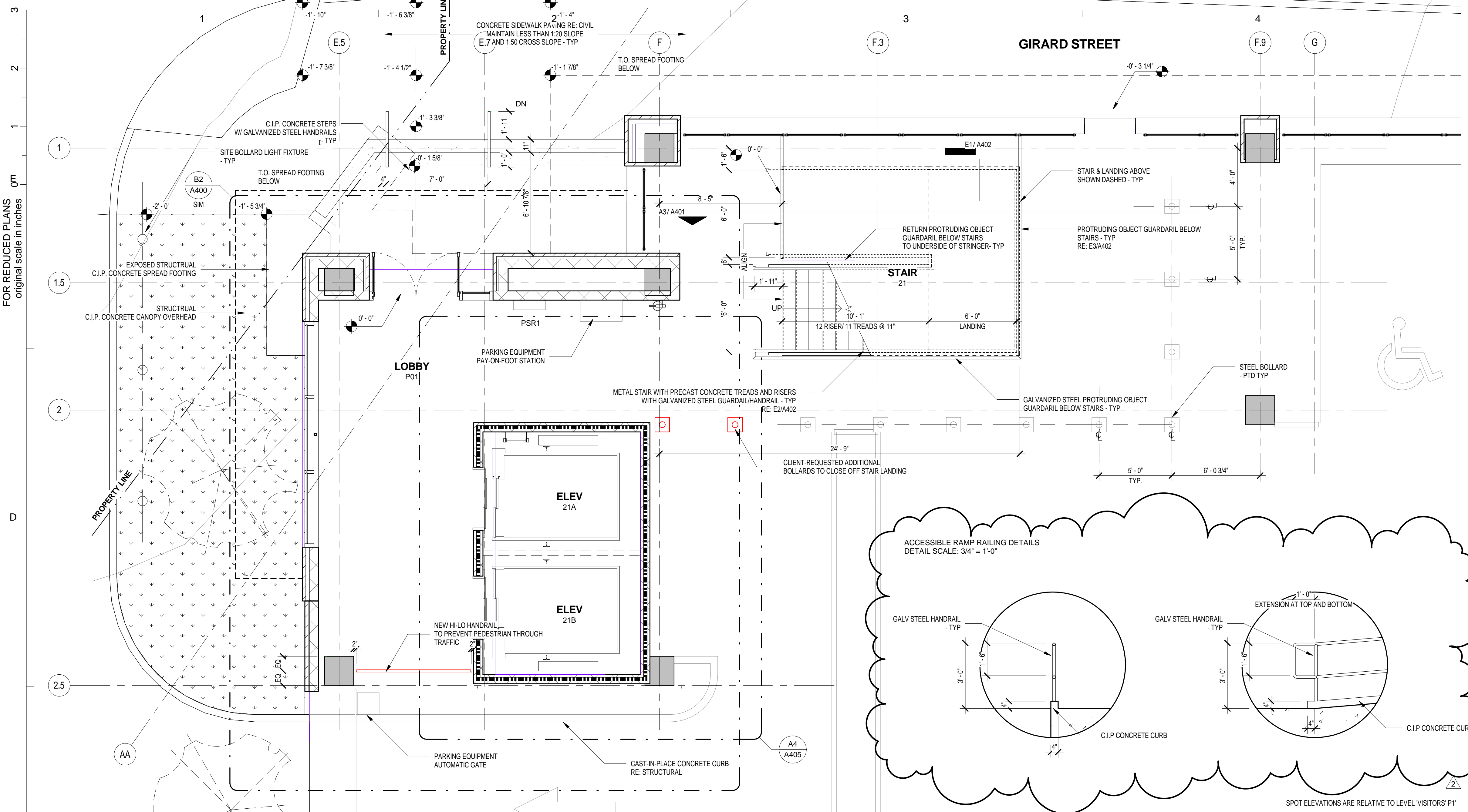
FLOOR NUMBER:

Rev.	Date	Description
1	01-09-2015	PR #5
2	05-18-2015	PR #9

ISSUED: BP #4R
 DATE: 04-14-2014
 DWG FILE: 667_A-400_2015.dwg
 DRAWN BY: CSK
 CHECKED BY: JSC
 COPYRIGHT: 2016

SHEET TITLE:
ENLARGED PLANS

FILE NAME: C:\Revit_Local_Files\Revit_2014\UH-D-GARAGE-ARCH_gjalba.rvt
 FILE LOCATION: C:\Revit_Local_Files\Revit_2014\UH-D-GARAGE-ARCH_gjalba.rvt
 PLOTTED ON: 9/14/2016 11:10:48 AM
 LAST PLOTTED: 9/14/2016 11:10:48 AM
 LAYOUT NAME: ENLARGED PLANS
 PLOT BY: gjalba
 PLOT DEVICE: ADOBE PDF



WHR ARCHITECTS
 1111 Louisiana 26th Floor
 Houston, TX 77002
 T 713 665 5655 whrarchitects.com

CONSULTANTS

SEAL (S):



University of Houston
 System



PROJECT INFORMATION:
GIRARD STREET BUILDING

UH PROJECT No: P001607
 CAMPUS NAME: UNIVERSITY OF HOUSTON
 PARCEL NUMBER: DOWNTOWN
 BLDG. NUMBER: 667
 BLDG. ABBREV.: GSB
 BLDG NAME: GIRARD STREET BUILDING

ADDRESS: 900 GIRARD ST.
 CITY/ZIP: HOUSTON, TX 77002-1001

Rev.	Date	Description
1	12-05-2014	PR #4
2	07-23-2015	PR #10

ISSUED: BP #4R
 DATE: 04-14-2014
 DWG FILE: 667_A-401_2015.dwg
 DRAWN BY: GSK
 CHECKED BY: JSC
 COPYRIGHT: 2016

SHEET TITLE:
ENLARGED PLANS

A401

SHEET NO. 62 OF 209

CONSULTANTS

SEAL (S):



University of Houston
System



PROJECT INFORMATION:
GIRARD STREET BUILDING

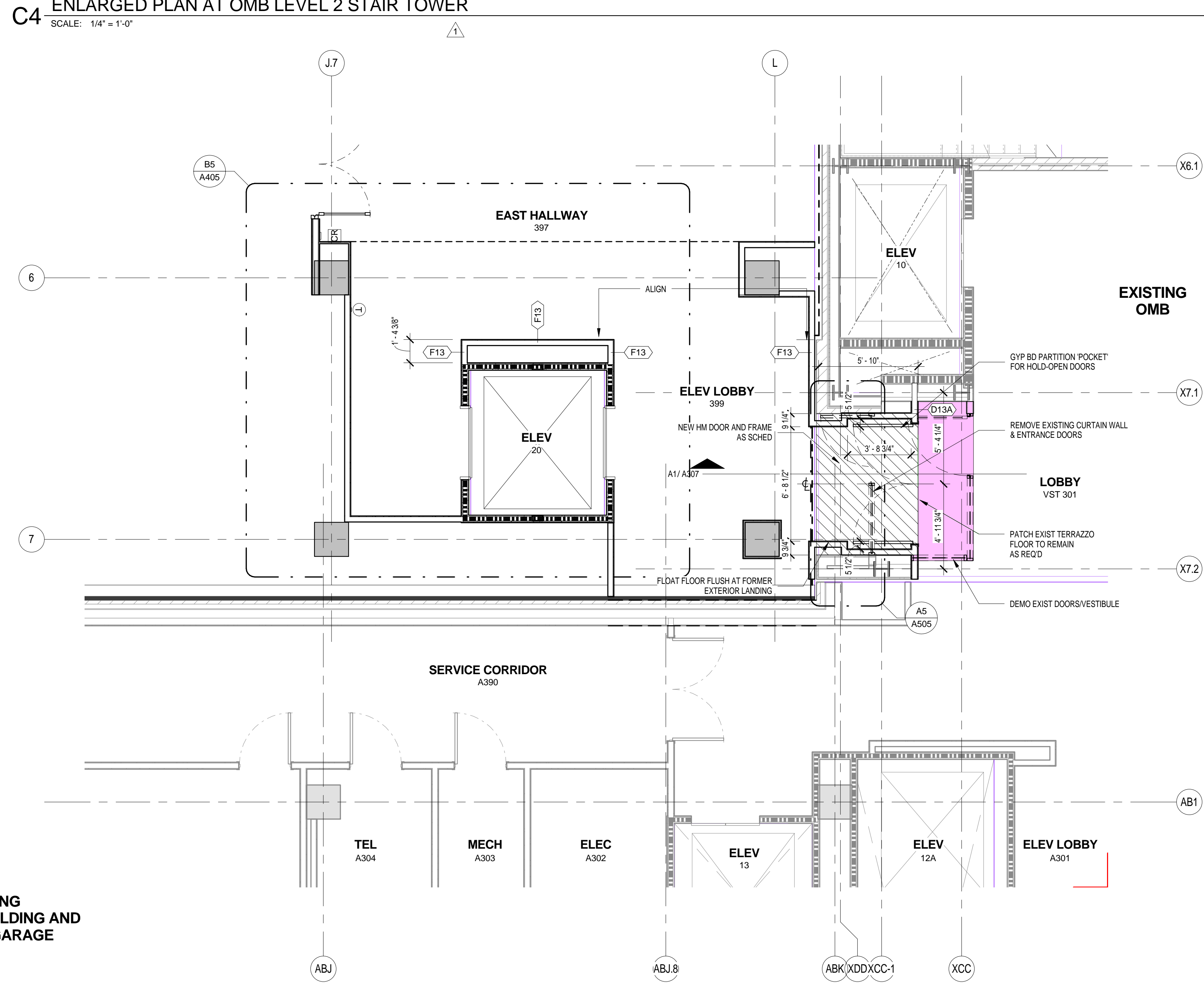
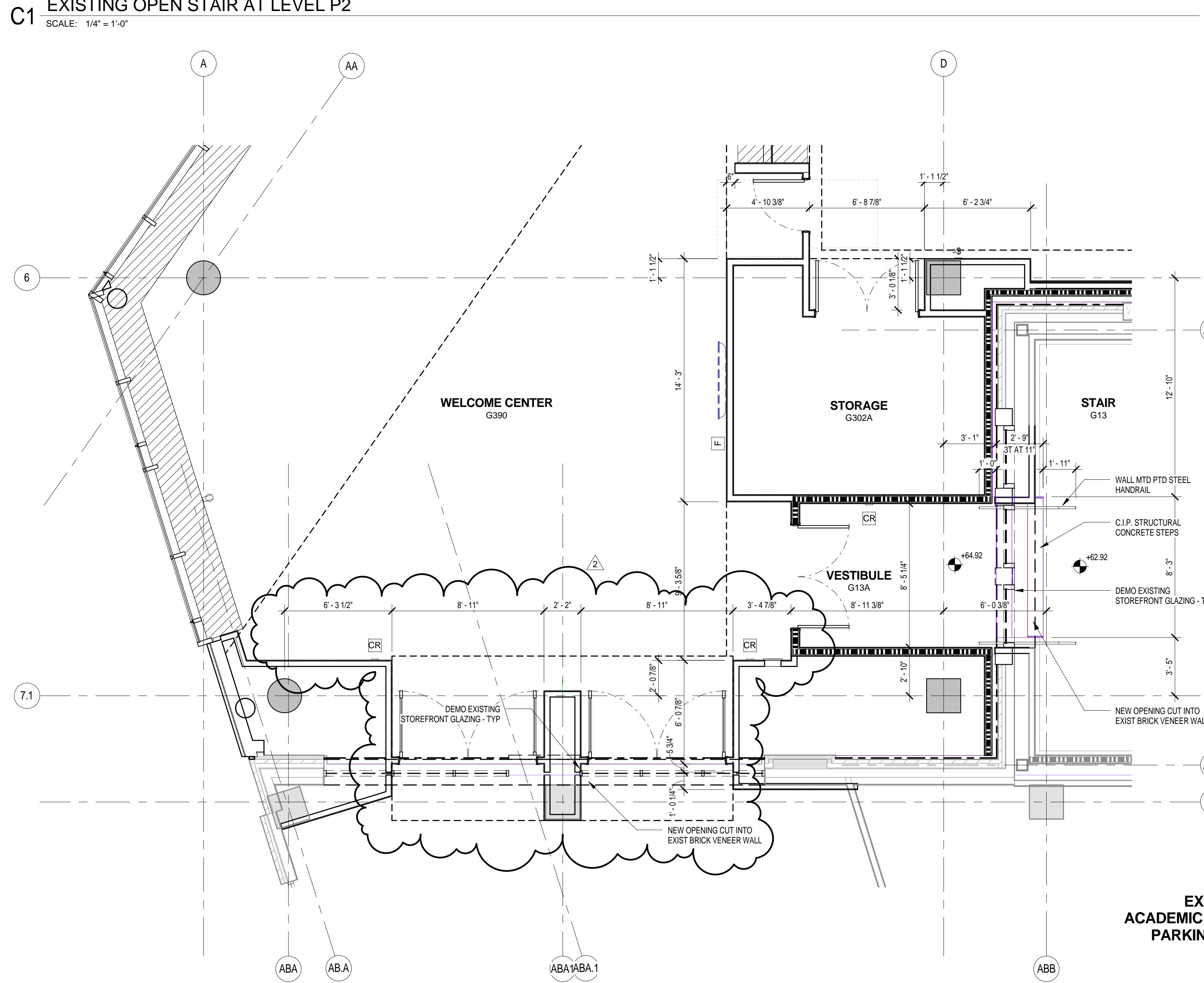
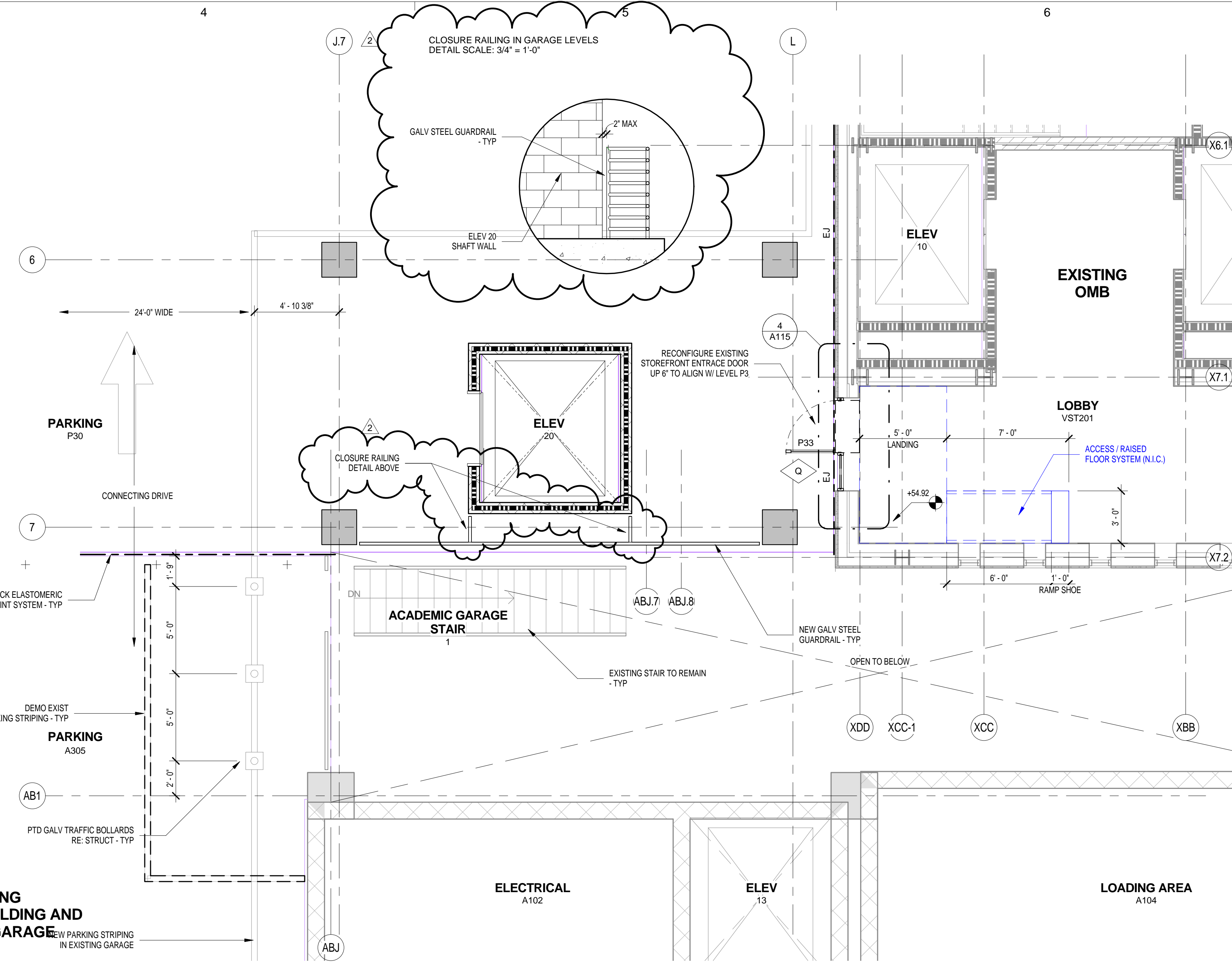
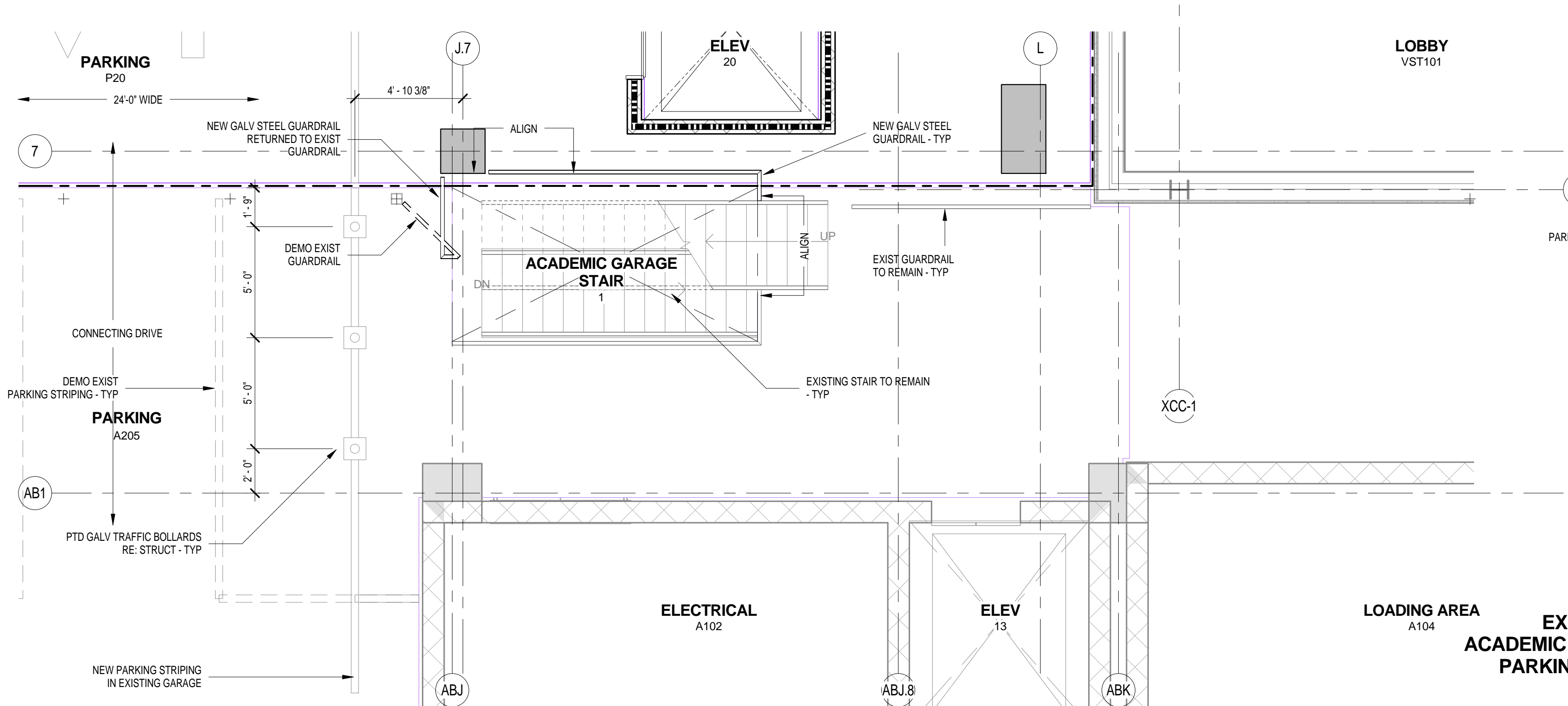
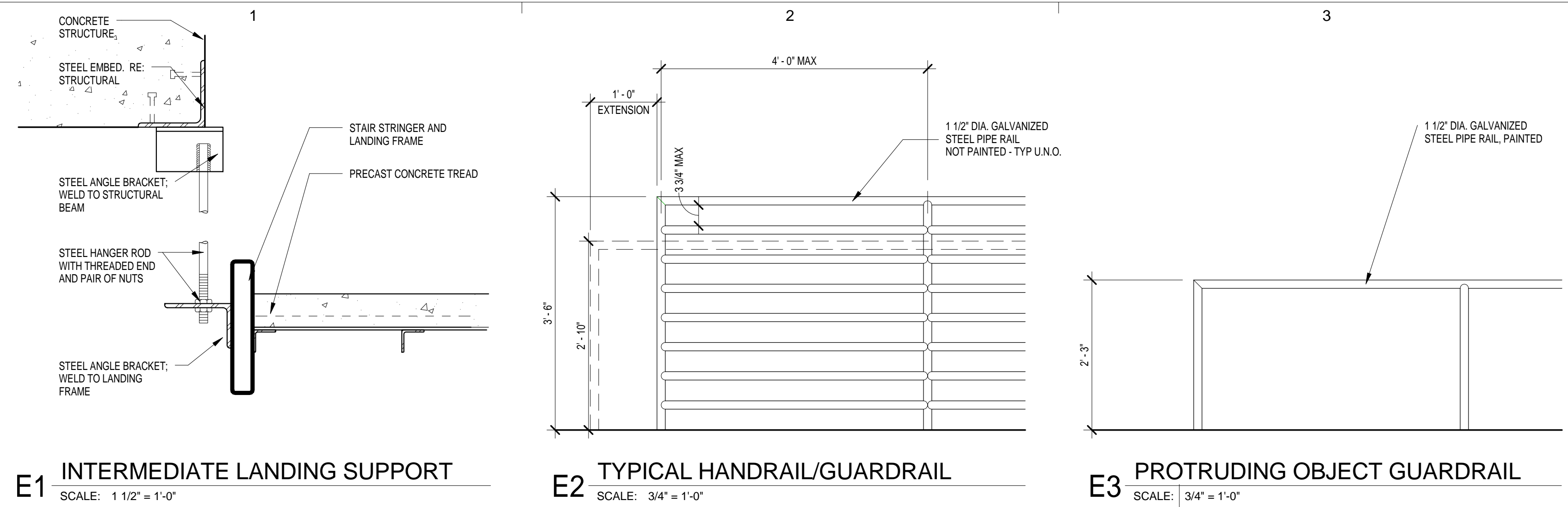
UH PROJECT No: P001607
CAMPUS NAME: UNIVERSITY OF HOUSTON DOWNTOWN
PARCEL NUMBER:
BLDG. NUMBER: 667
BLDG. ABBREV.: GSB
BLDG. NAME: GIRARD STREET BUILDING

ADDRESS: 900 GIRARD ST.
CITY/ZIP: HOUSTON, TX 77002-1001

Rev.	Date	Description
1	12-05-2014	PR #4
2	07-23-2015	PR #10

ISSUED: BP #4R
DATE: 04-14-2014
DWG FILE: 667_A-402_2015.dwg
DRAWN BY: GSK
CHECKED BY: JSC
COPYRIGHT: 2016

SHEET TITLE:
ENLARGED PLANS



FILE NAME: C:\Revit_Local_Files\Revit_2014\UHD-GARAGE-ARCH_gjalba.rvt
 FILE NAME: C:\Revit_Local_Files\Revit_2014\UHD-GARAGE-ARCH_gjalba.rvt
 FILE LOCATION: C:\Revit_Local_Files\Revit_2014\UHD-GARAGE-ARCH_gjalba.rvt
 PLOTTED ON: 9/14/2016 11:10:54 AM
 LAST PLOTTED: 9/14/2016 11:10:54 AM
 LAYOUT NAME: ENLARGED PLANS
 PLOT BY: gjalba
 PLOT DEVICE: ADOBE PDF

CONSULTANTS

SEAL (S):



University of Houston
System



PROJECT INFORMATION:
GIRARD STREET BUILDING

UH PROJECT No: P001607
CAMPUS NAME: UNIVERSITY OF HOUSTON DOWNTOWN
PARCEL NUMBER:
BLDG. NUMBER: 667
BLDG. ABBREV.: GSB
BLDG. NAME: GIRARD STREET BUILDING

ADDRESS: 900 GIRARD ST.
CITY/ZIP: HOUSTON, TX 77002-1001

Rev.	Date	Description
1	09-15-2014	PR #3
2	12-05-2014	PR #4
3	02-23-2015	PR #8

ISSUED: BP #4R
DATE: 04-14-2014
DWG FILE: 667_A-405_2015.dwg
DRAWN BY: CSK
CHECKED BY: JSC
COPYRIGHT: 2016

SHEET TITLE:
ELEVATORS

A405

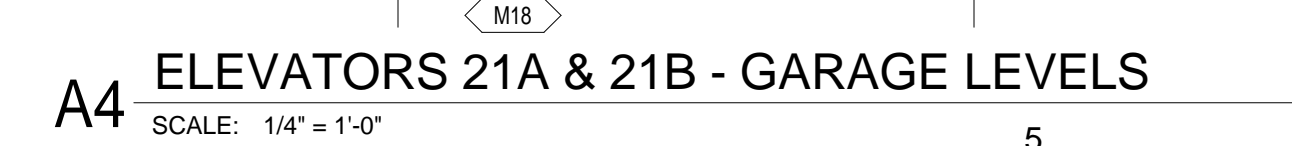
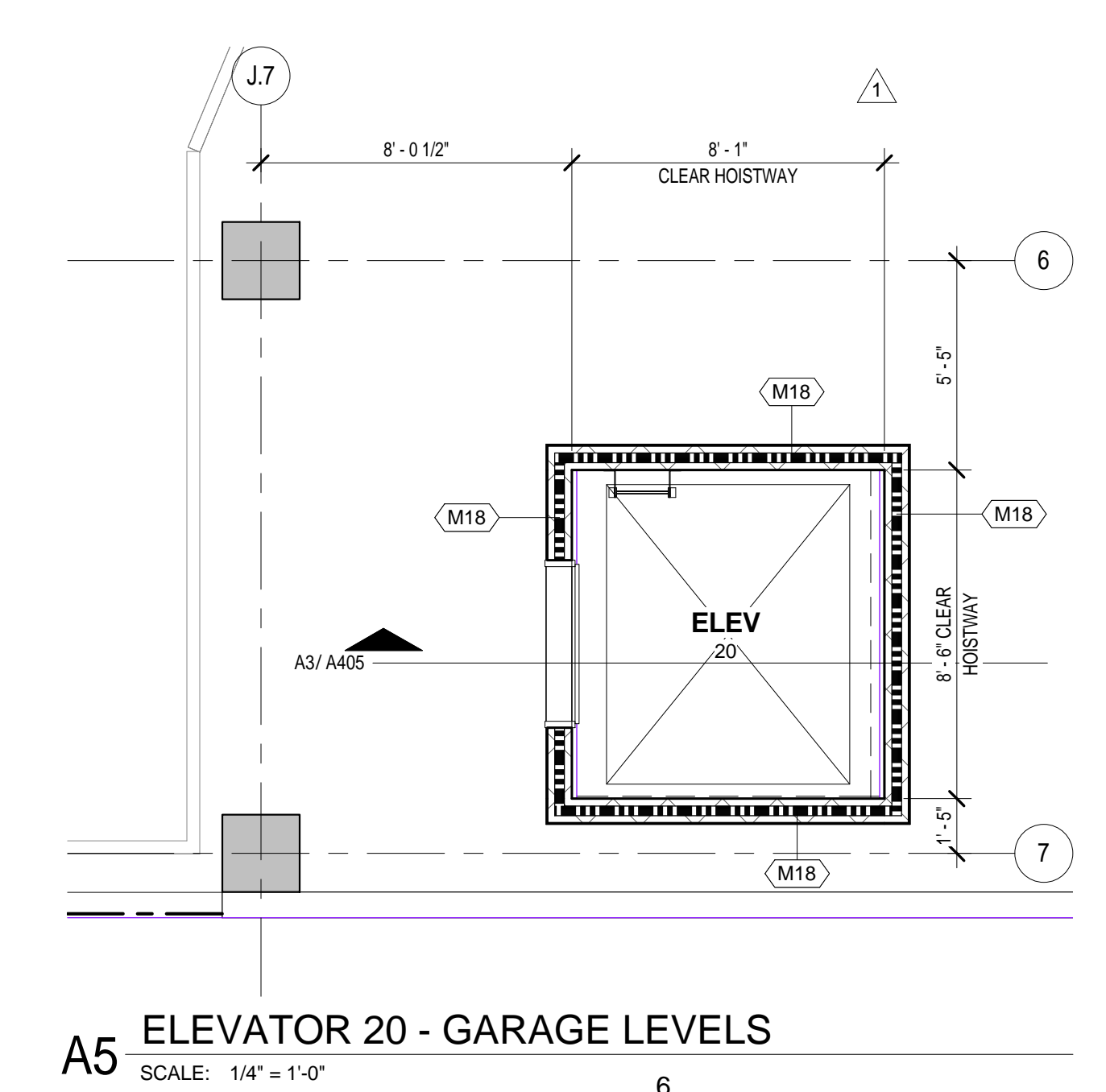
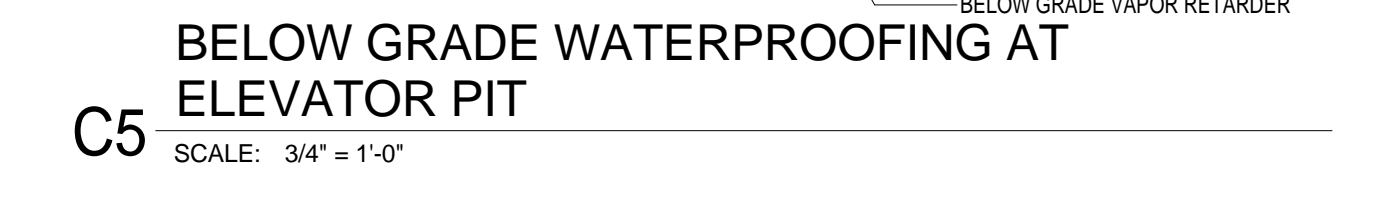
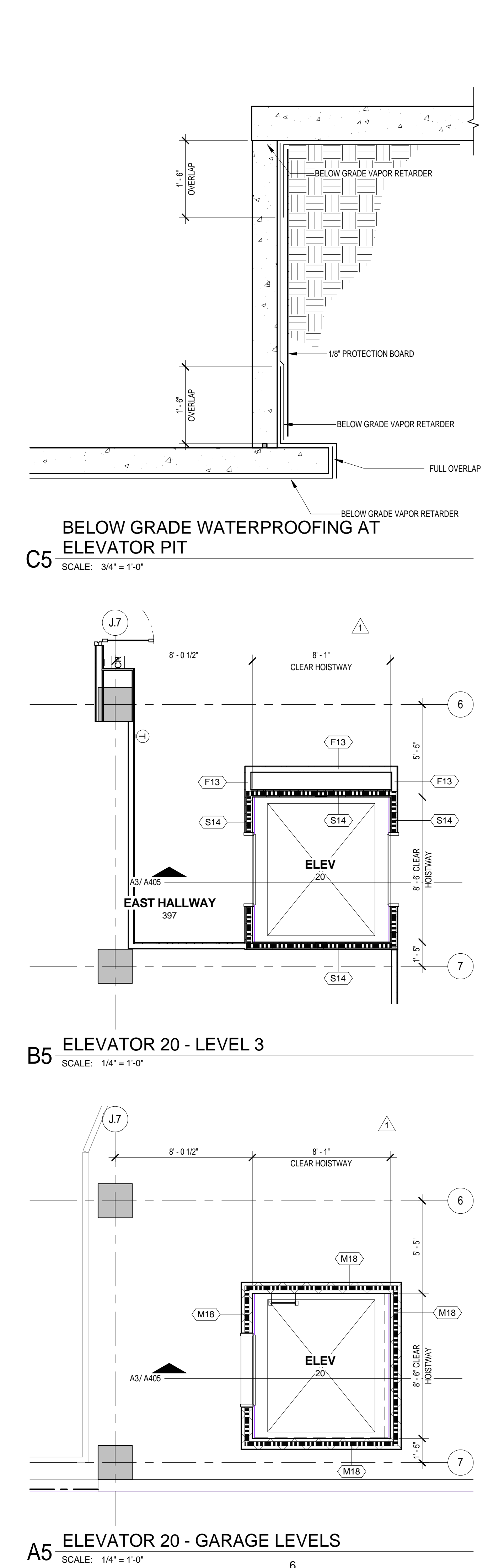
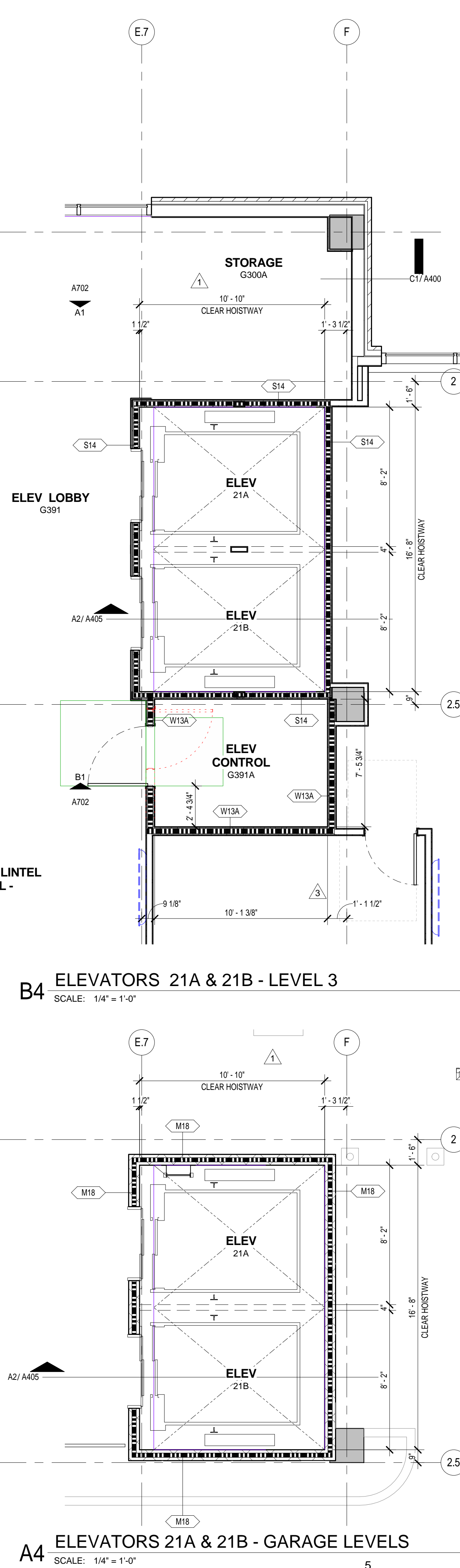
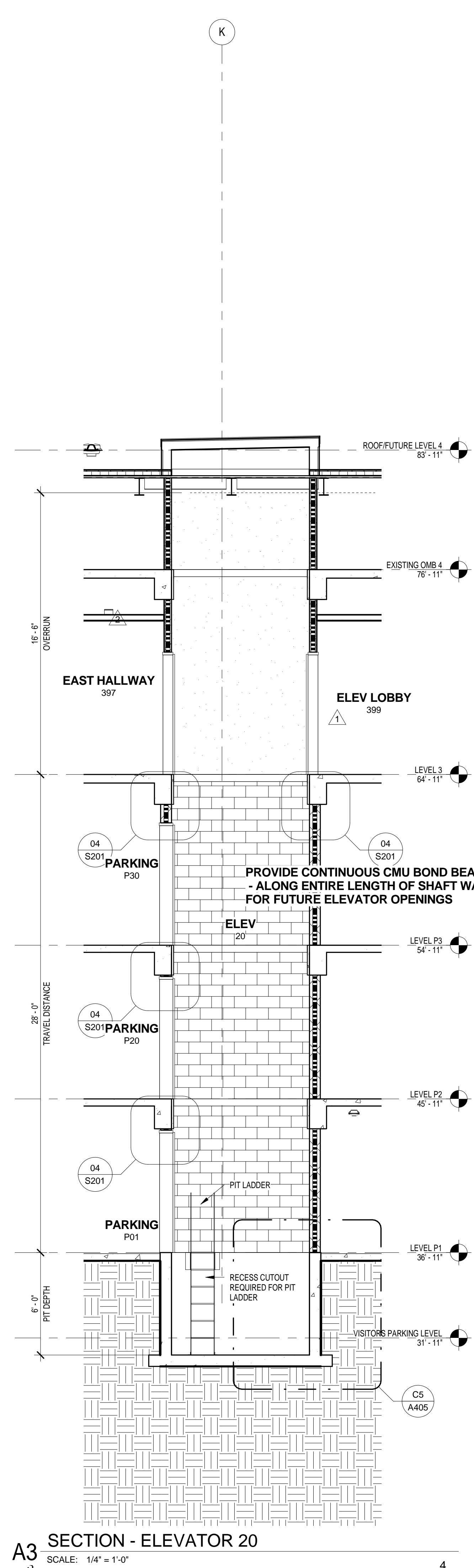
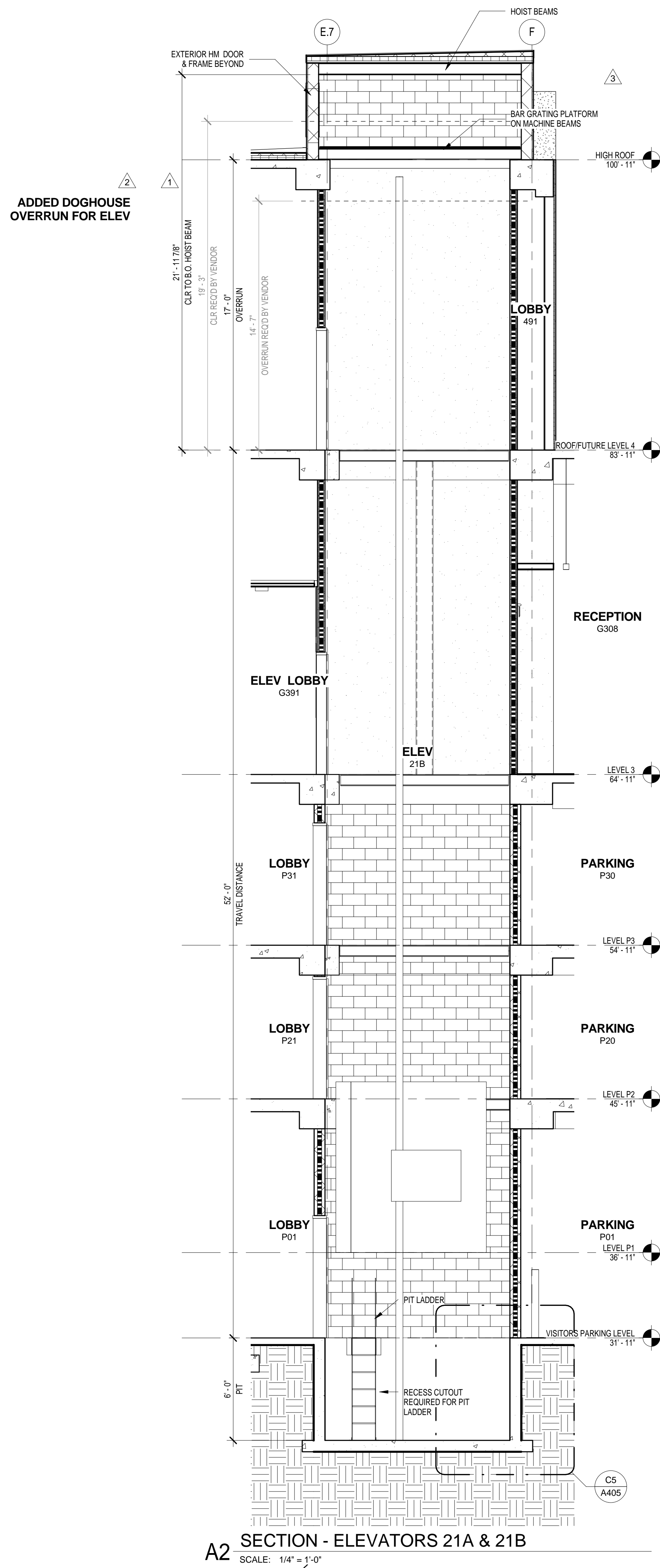
FILE NAME: C:\Revit_Local_Files\Revit_2014\UH-D-GARAGE-ARCH_gkhalba.rvt

FILE NAME
FILE LOCATION

PLOTTED ON: 9/14/2016 11:10:58 AM
LAST PLOTTED
LAYOUT NAME ELEVATORS

PLOT BY: gkhalba
PLOT DEVICE: ADOBE PDF

FOR REDUCED PLANS
original scale in inches



FILE NAME: C:\Revit_Local_Files\Revit_2014\UHD-GARAGE-ARCH_gjalba.rvt
 FILE LOCATION
 FILE NAME
 FILE LOCATION
 CASEWORK
 LAYOUT NAME
 CASEWORK
 PLOTTED ON: 9/14/2016 11:11:02 AM
 LAST PLOTTED
 LAYOUT NAME
 CASEWORK
 PLOT BY: gjalba
 PLOT DEVICE: ADOBE PDF

CONSULTANTS

SEAL (S):



University of Houston
 System



PROJECT INFORMATION:
GIRARD STREET BUILDING

UH PROJECT No: P001607
 CAMPUS NAME: UNIVERSITY OF HOUSTON DOWNTOWN
 PARCEL NUMBER:
 BLDG. NUMBER: 667
 BLDG. ABBREV.: GSB
 BLDG NAME: GIRARD STREET BUILDING

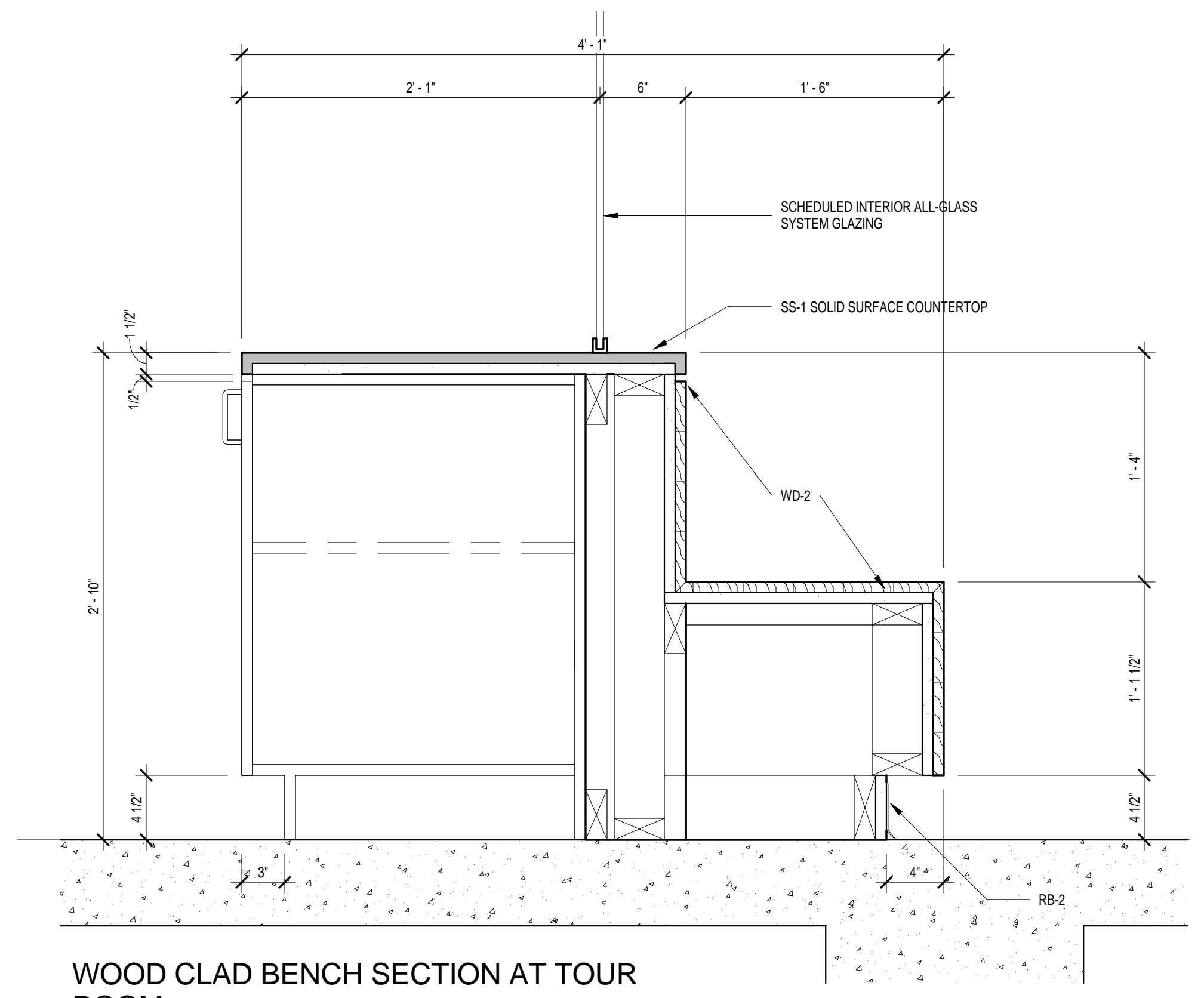
ADDRESS: 900 GIRARD ST.
 CITY/ZIP: HOUSTON, TX 77002-1001

FLOOR NUMBER:

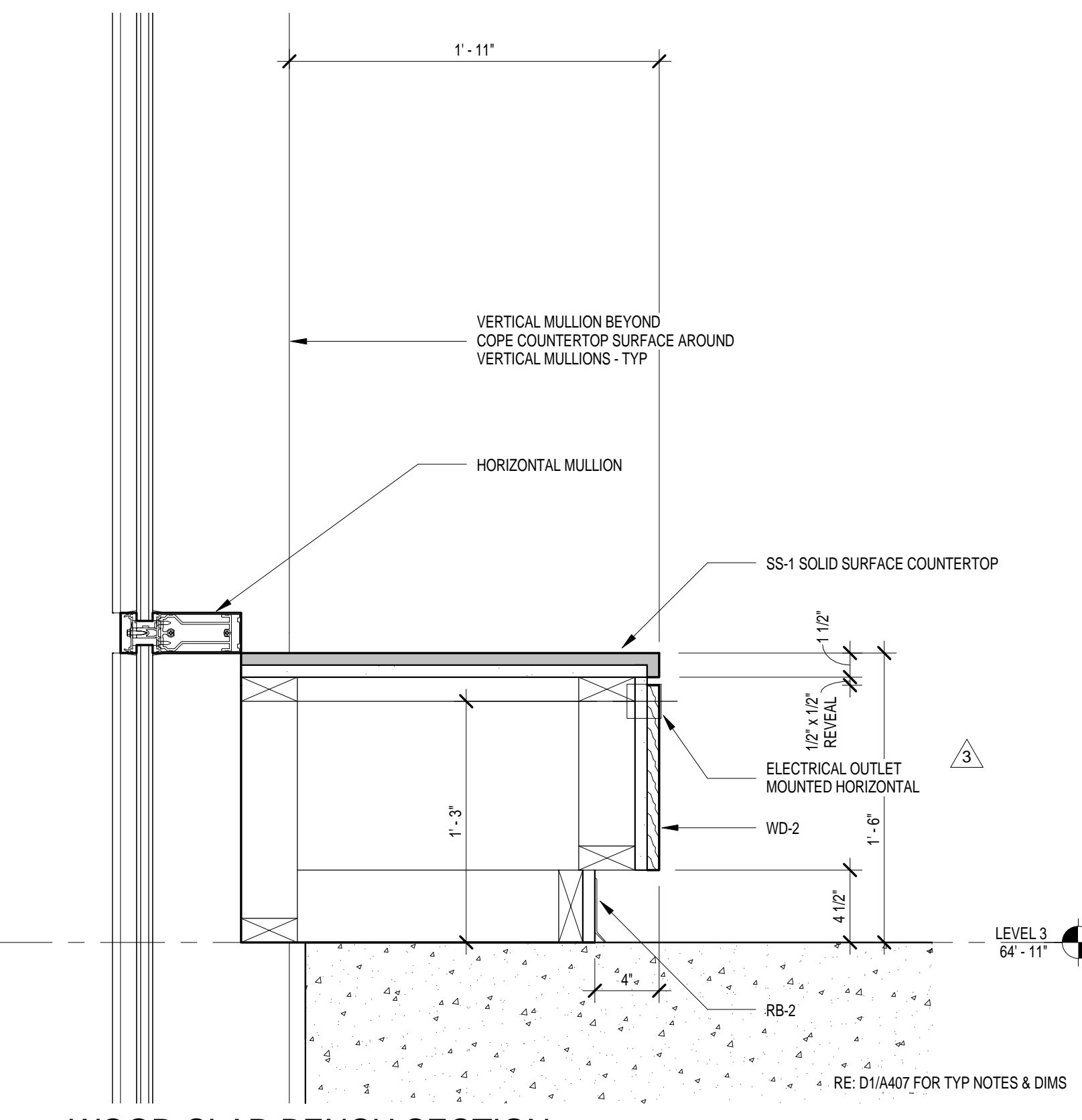
Rev.	Date	Description
1	05-07-2014	ADDENDUM 1
2	02-16-2015	PR #7 LVL 3 BUILD-OUT
3	05-18-2015	PR #9

ISSUED: BP #4R
 DATE: 04-14-2014
 DWG FILE: 667_A-407_2015.dwg
 DRAWN BY: CSK
 CHECKED BY: JSC
 COPYRIGHT: 2016

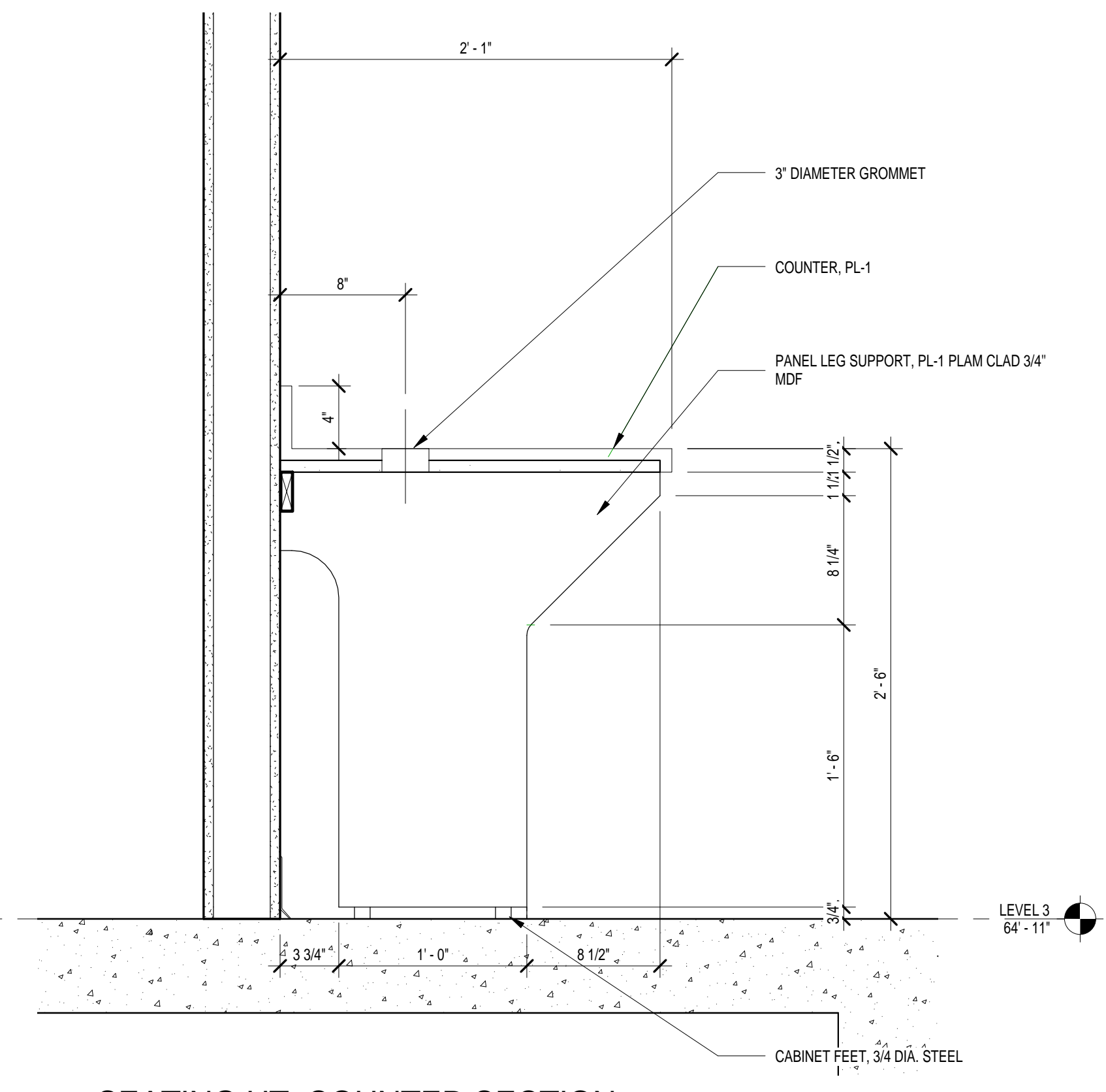
SHEET TITLE:
CASEWORK



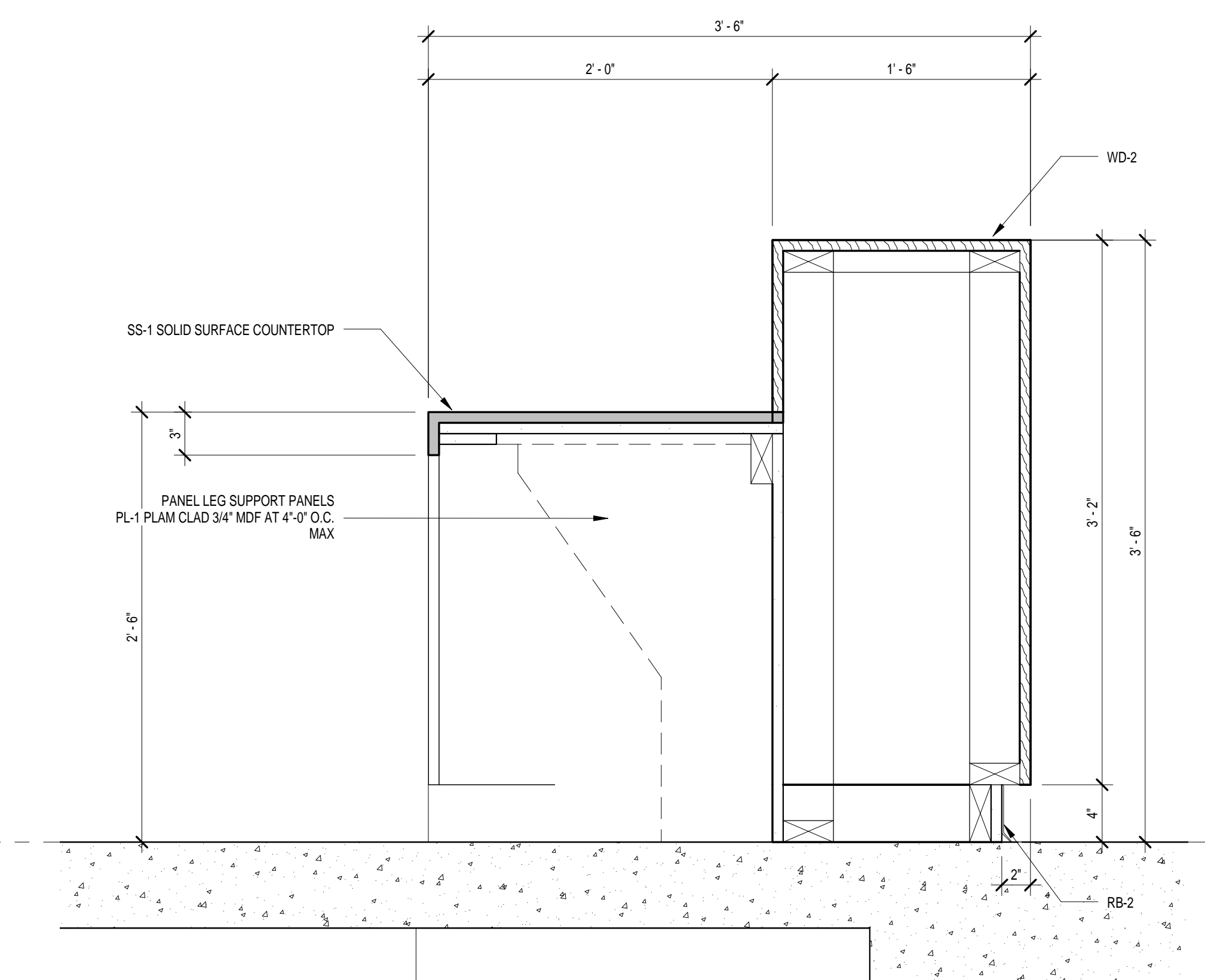
D1 WOOD CLAD BENCH SECTION AT TOUR ROOM
 SCALE: 1 1/2" = 1'-0"



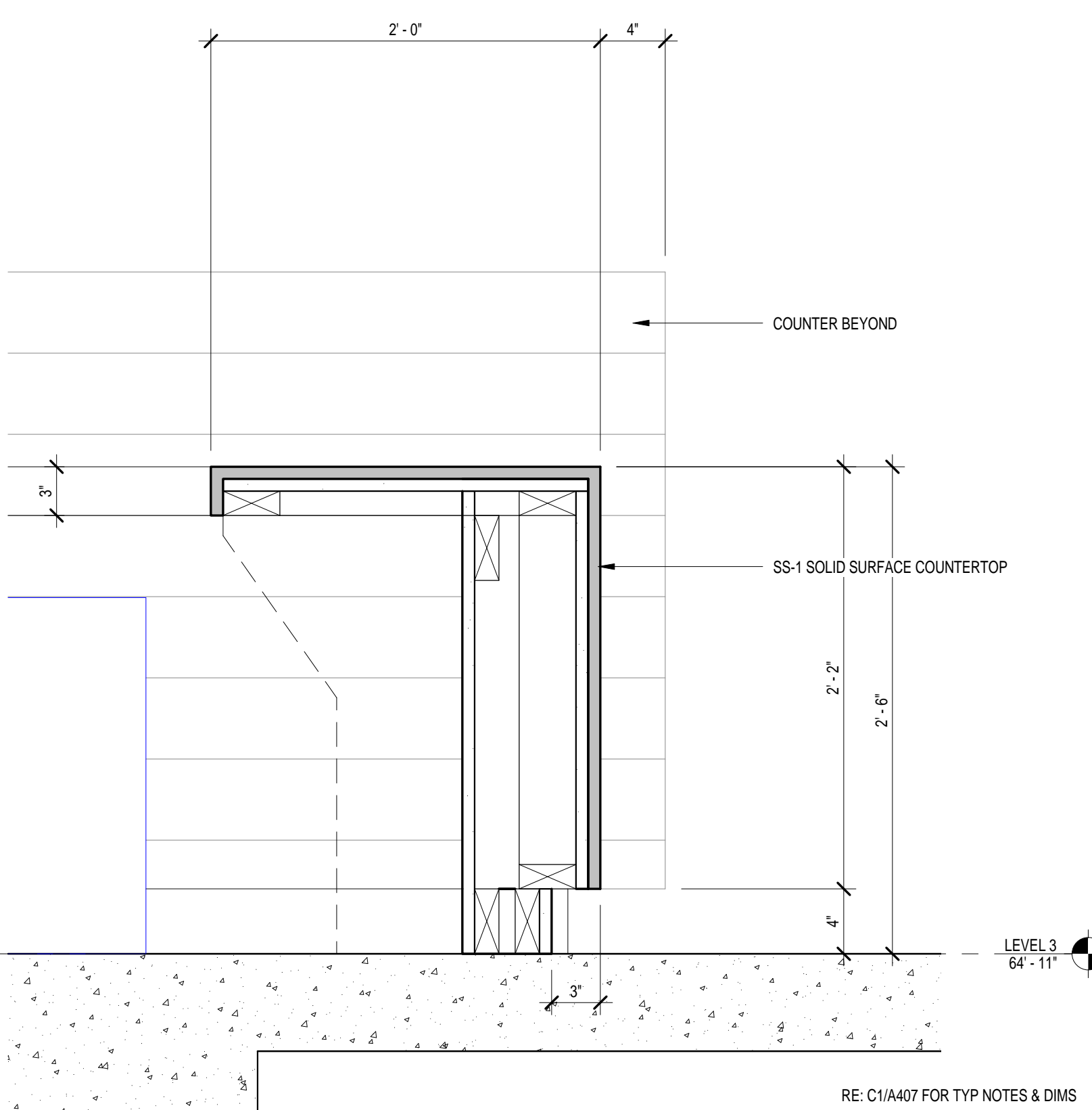
D2 WOOD CLAD BENCH SECTION
 SCALE: 1 1/2" = 1'-0"



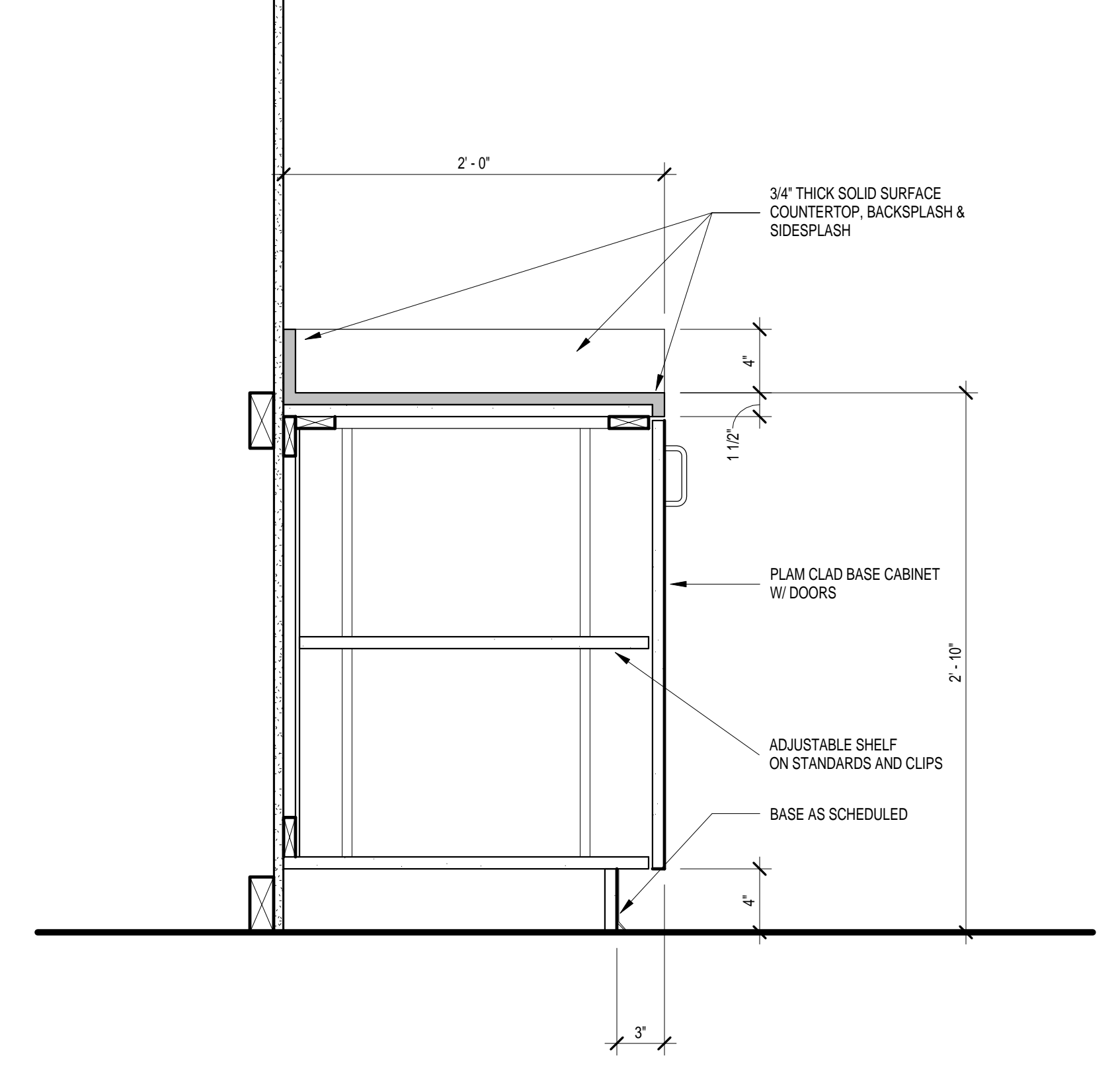
D3 SEATING HT. COUNTER SECTION
 SCALE: 1 1/2" = 1'-0"



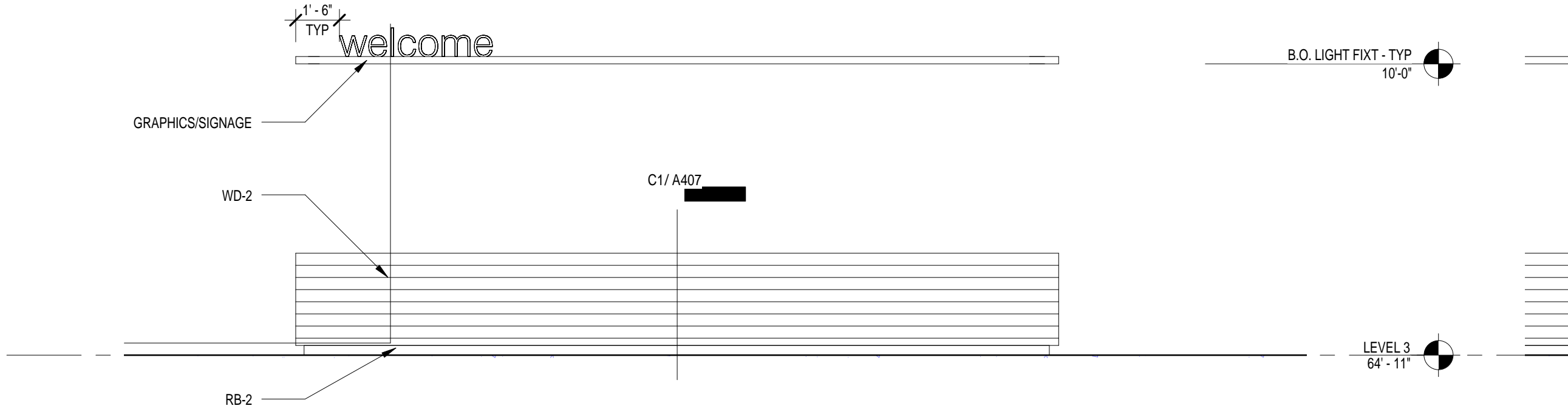
C1 RECEPTION DESK SECTION
 SCALE: 1 1/2" = 1'-0"



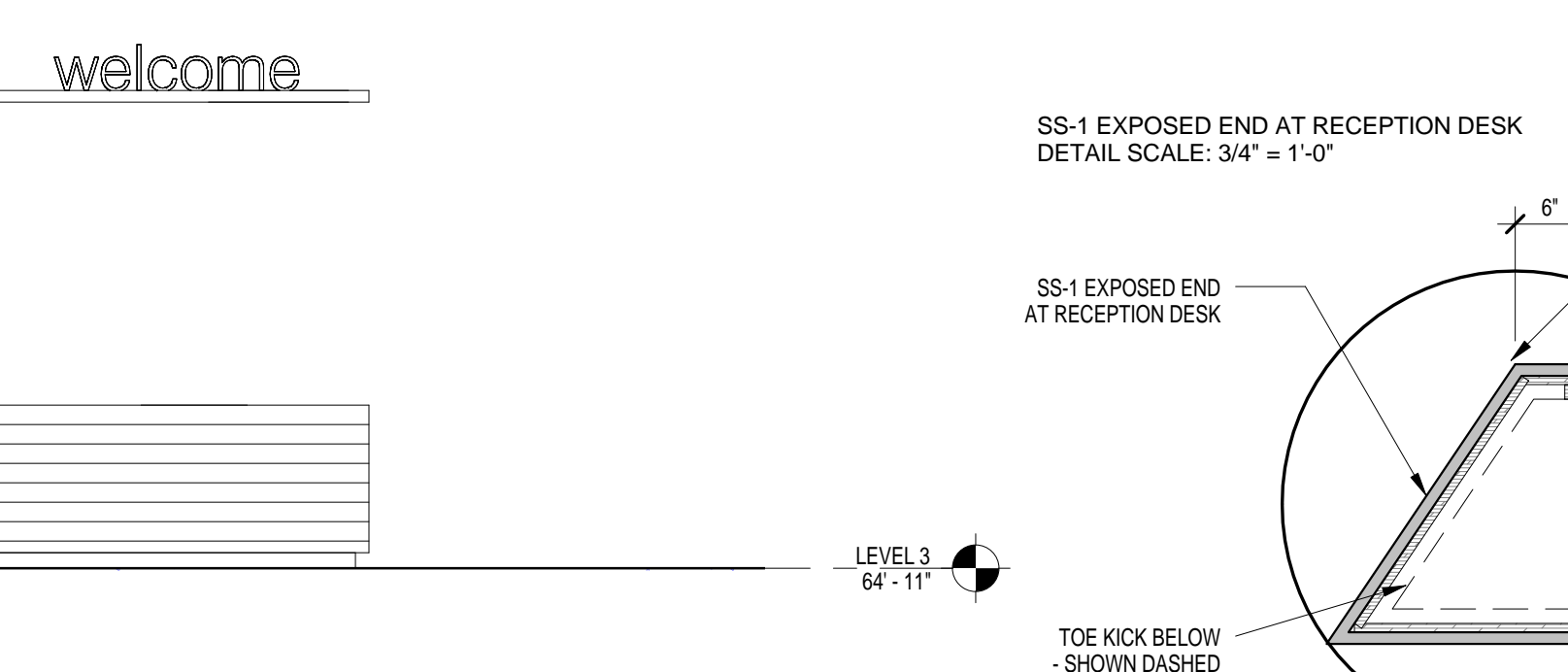
C2 RECEPTION DESK SECTION
 SCALE: 1 1/2" = 1'-0"



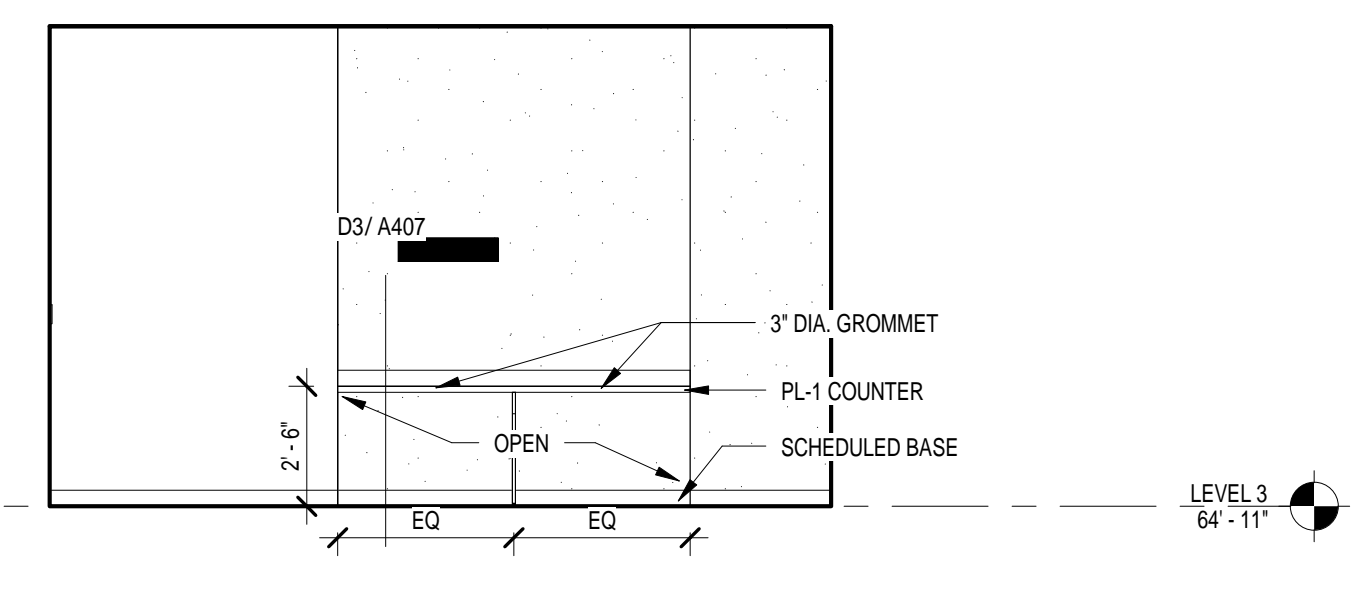
C3 TYP. BASE CABINET W/ DOOR
 SCALE: 1 1/2" = 1'-0"



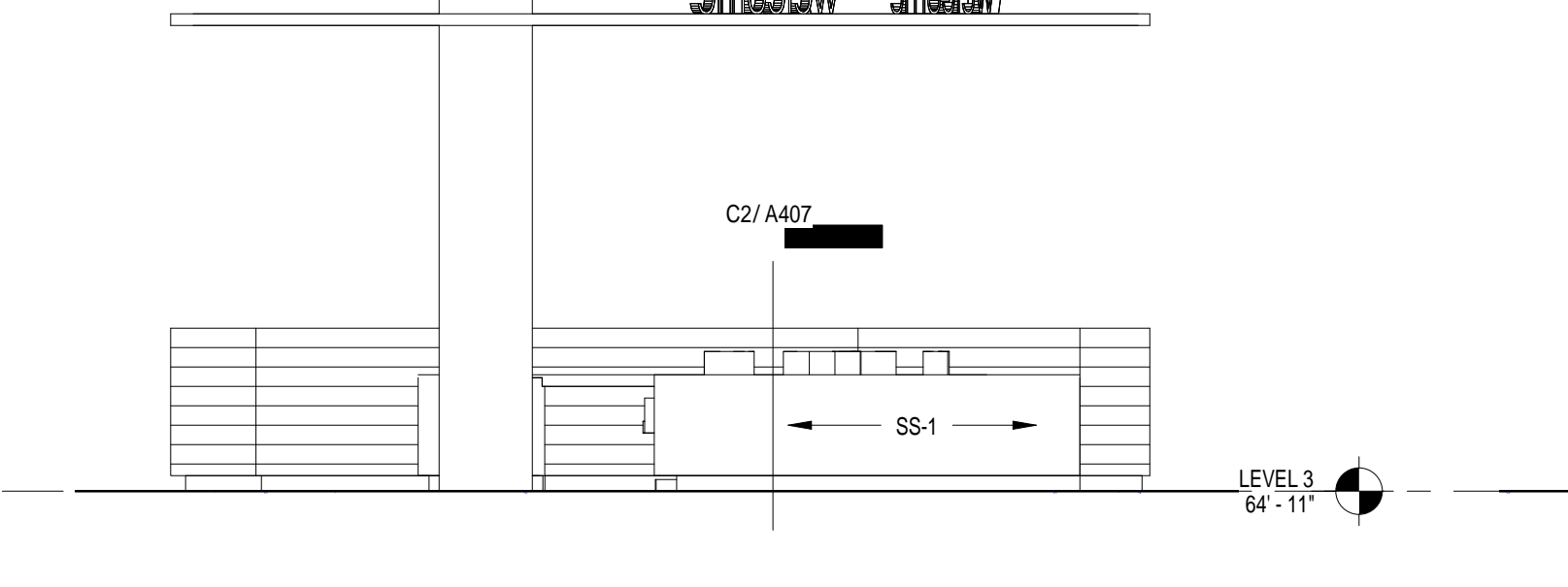
B2 RECEPTION DESK NORTH WEST ELEV
 SCALE: 1/4" = 1'-0"




B3 RECEPTION DESK NORTH EAST ELEVATION
 SCALE: 1/4" = 1'-0"



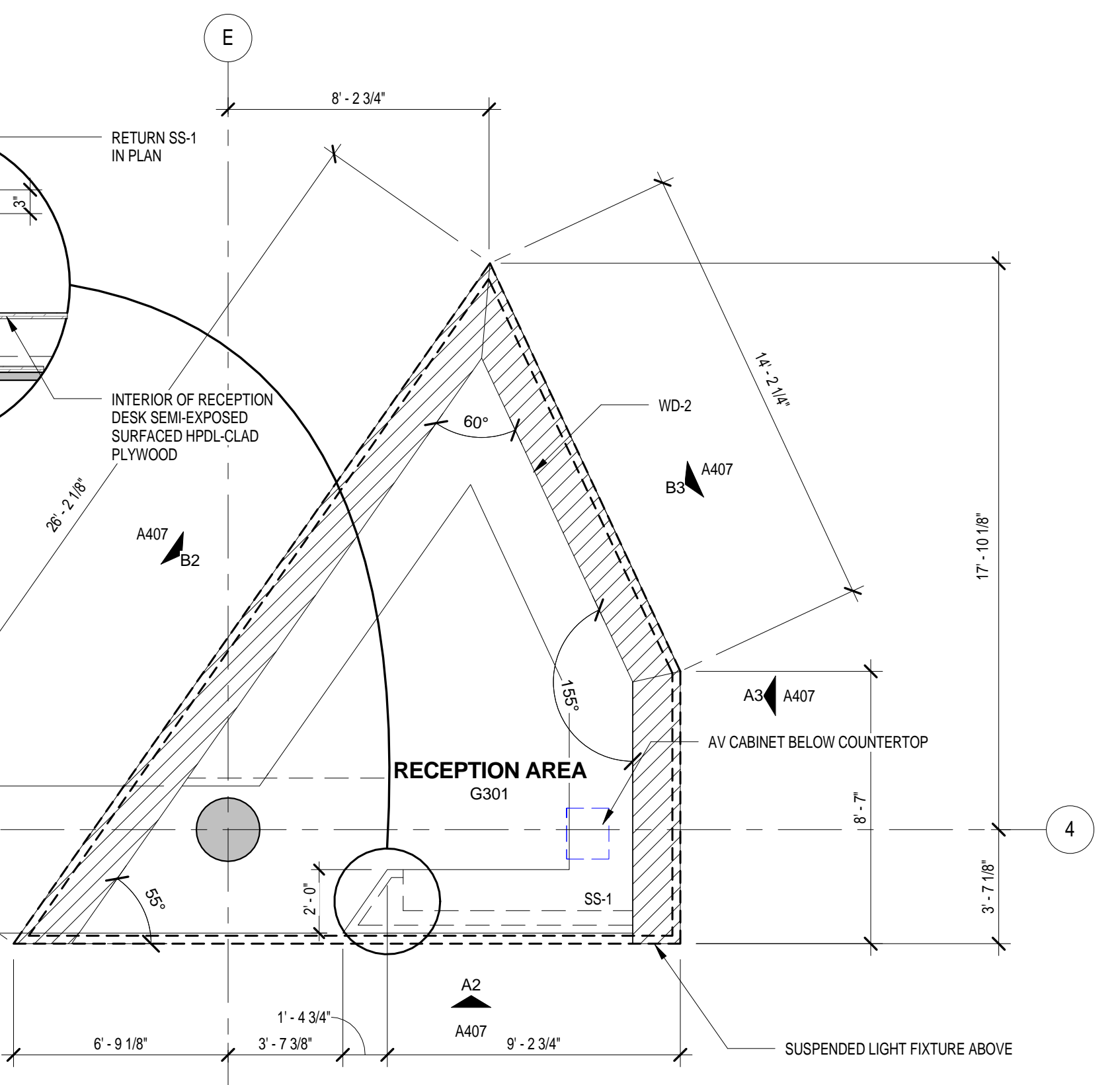
A1 AV ROOM COUNTER
 SCALE: 1/4" = 1'-0"



A2 RECEPTION DESK SOUTH ELEVATION
 SCALE: 1/4" = 1'-0"

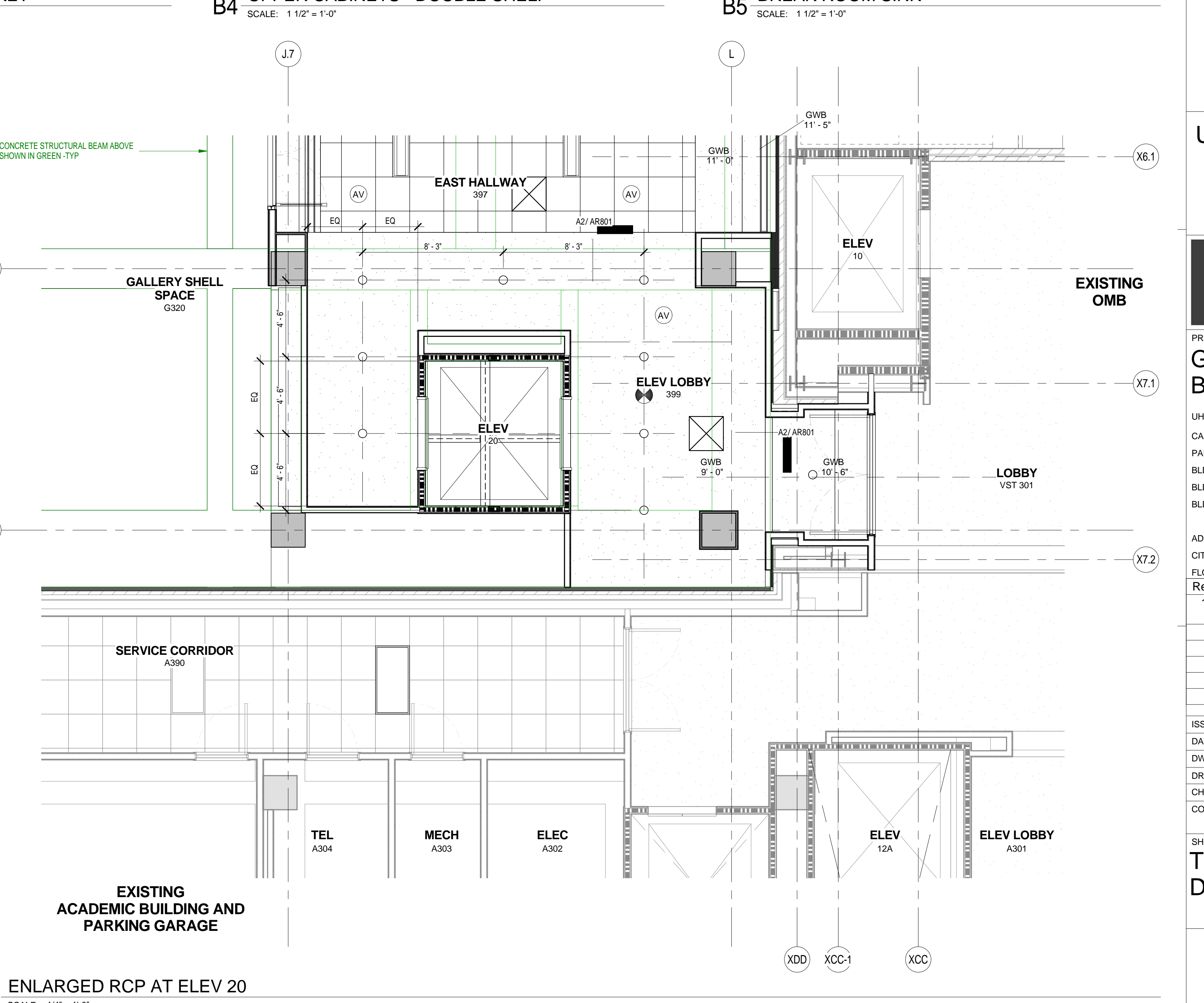
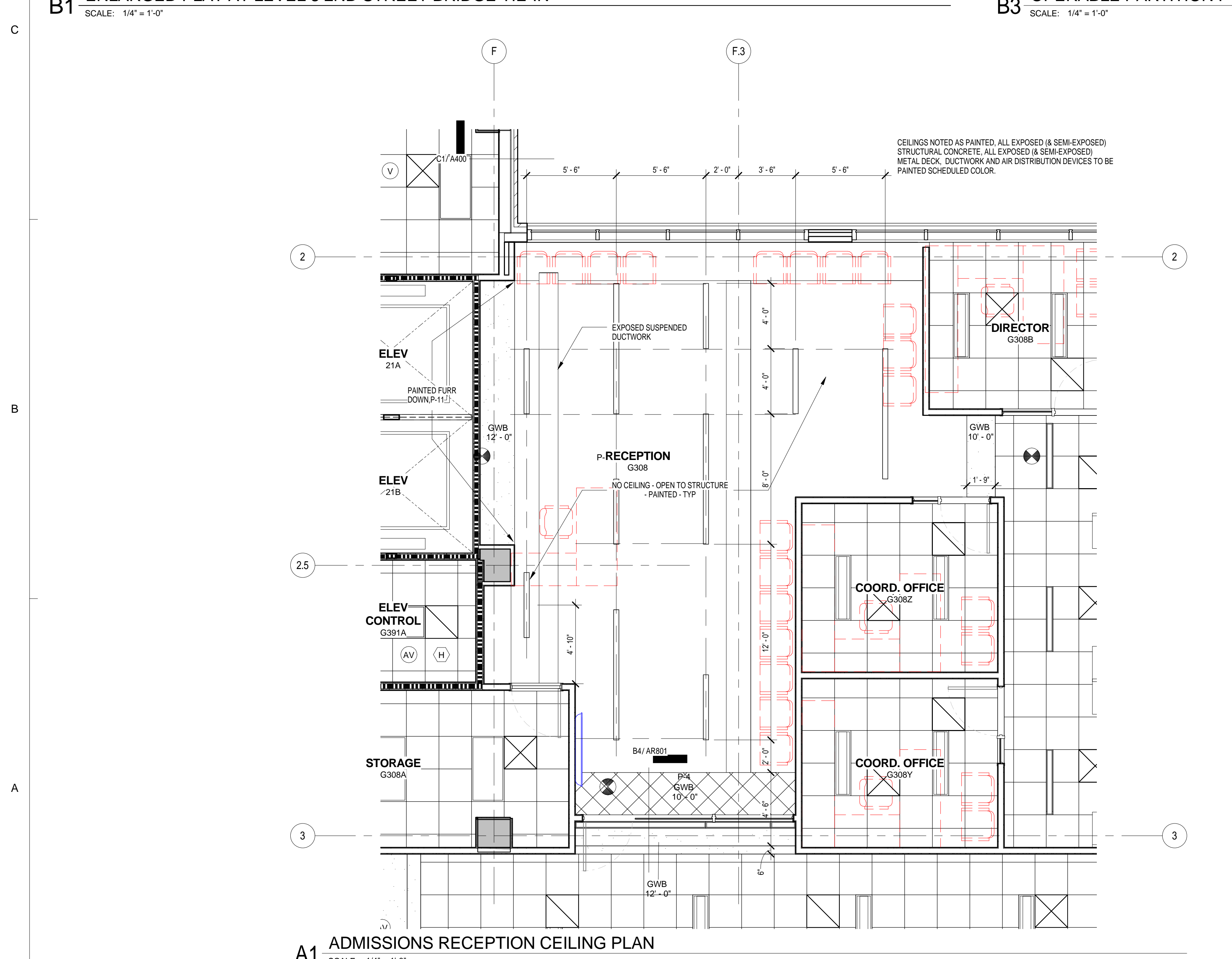
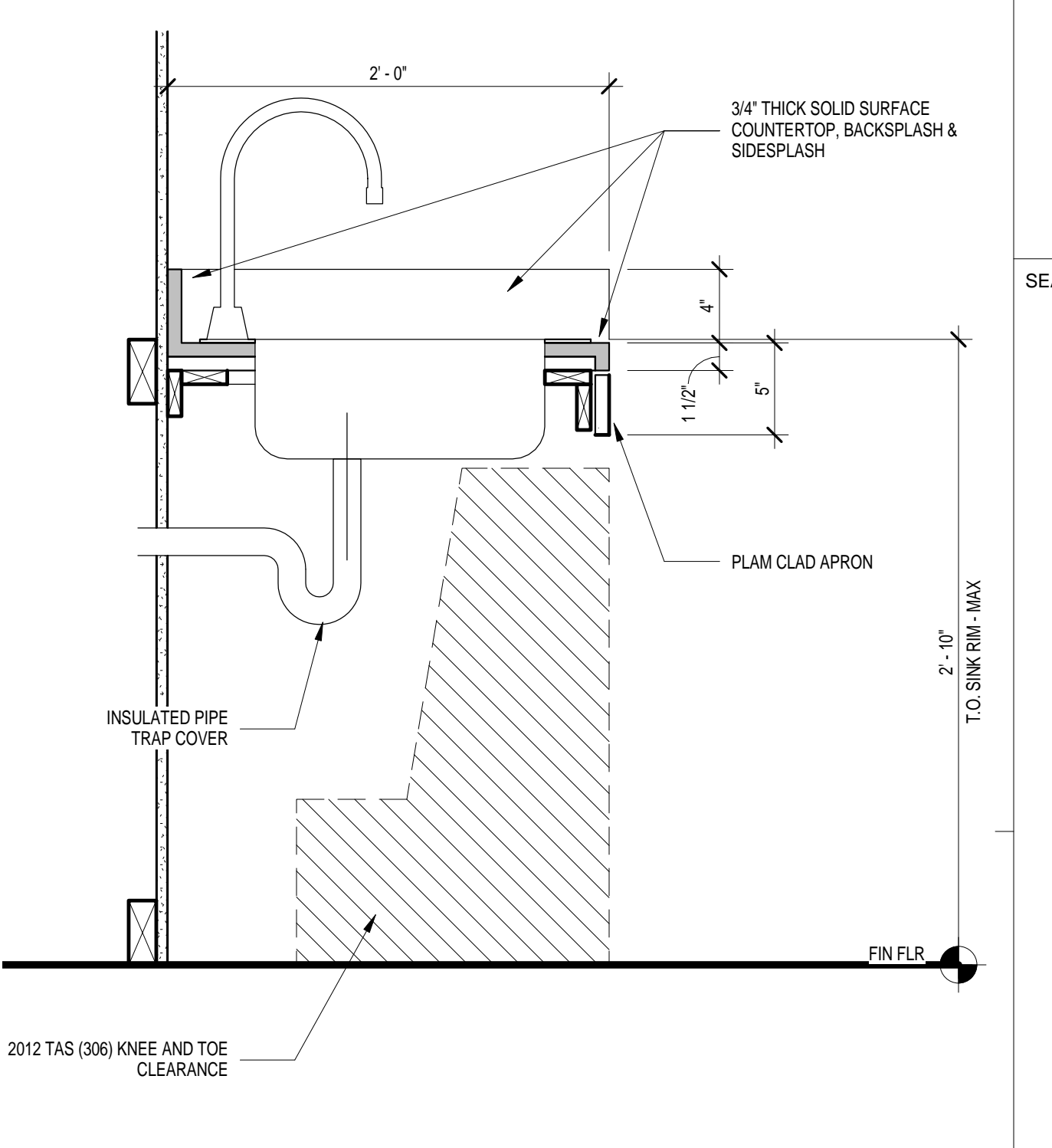
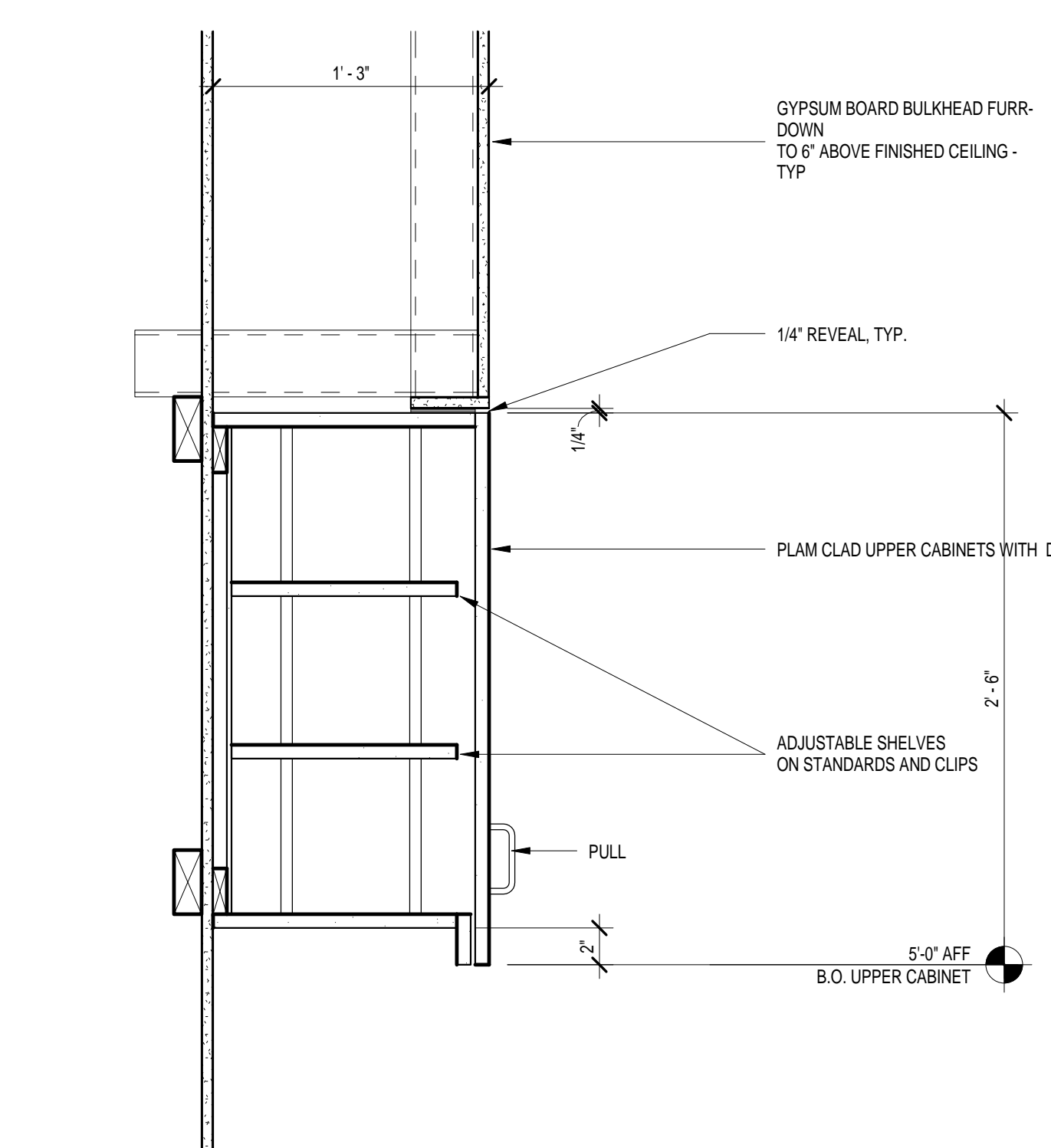
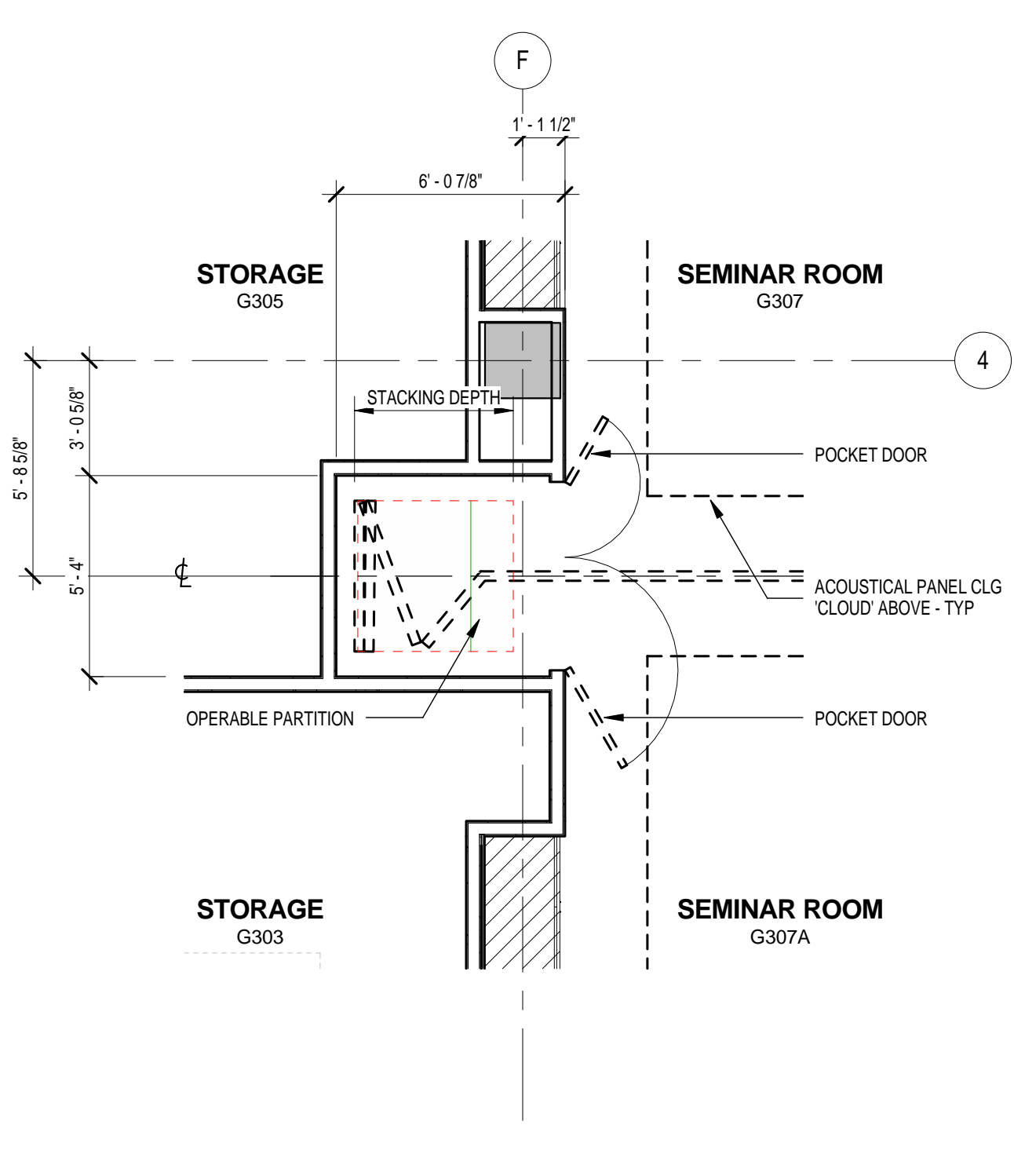
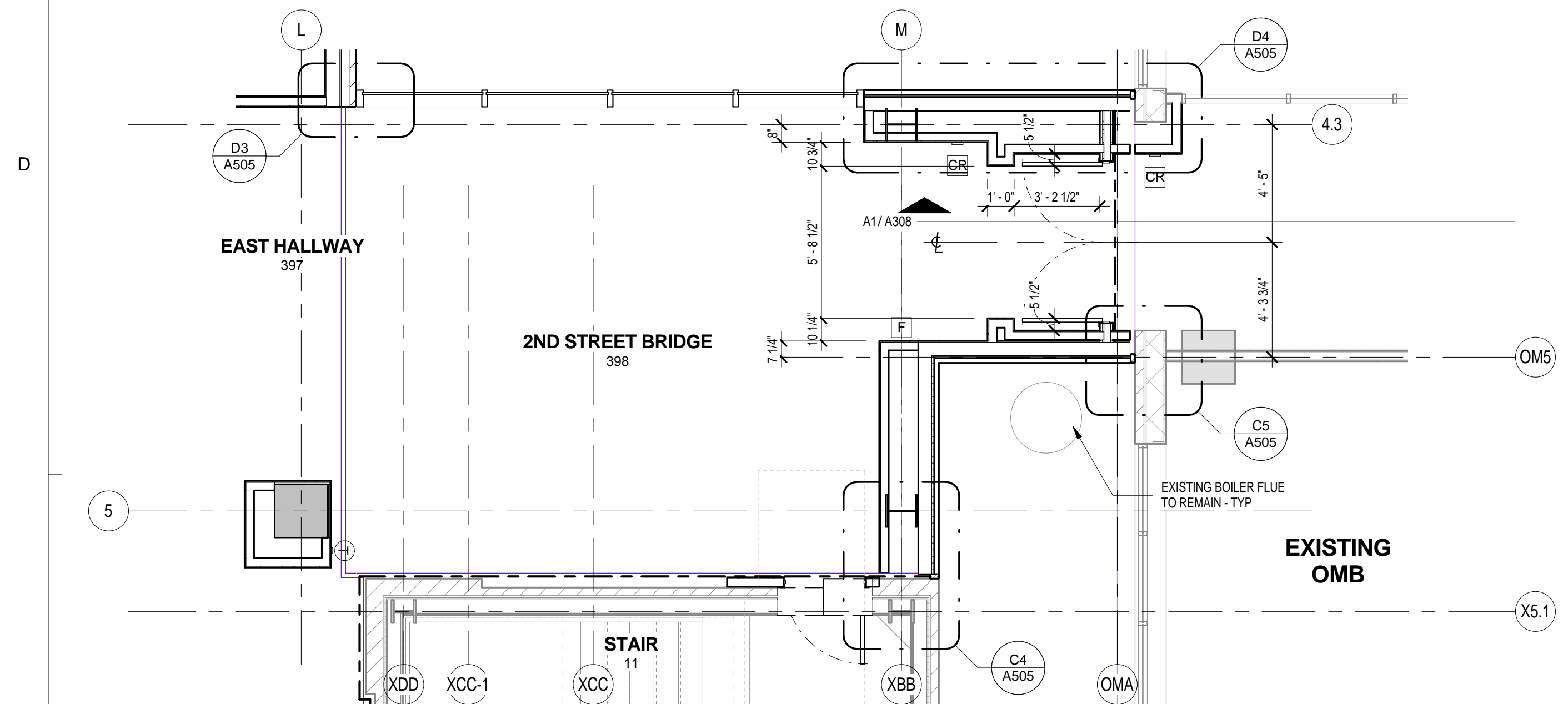
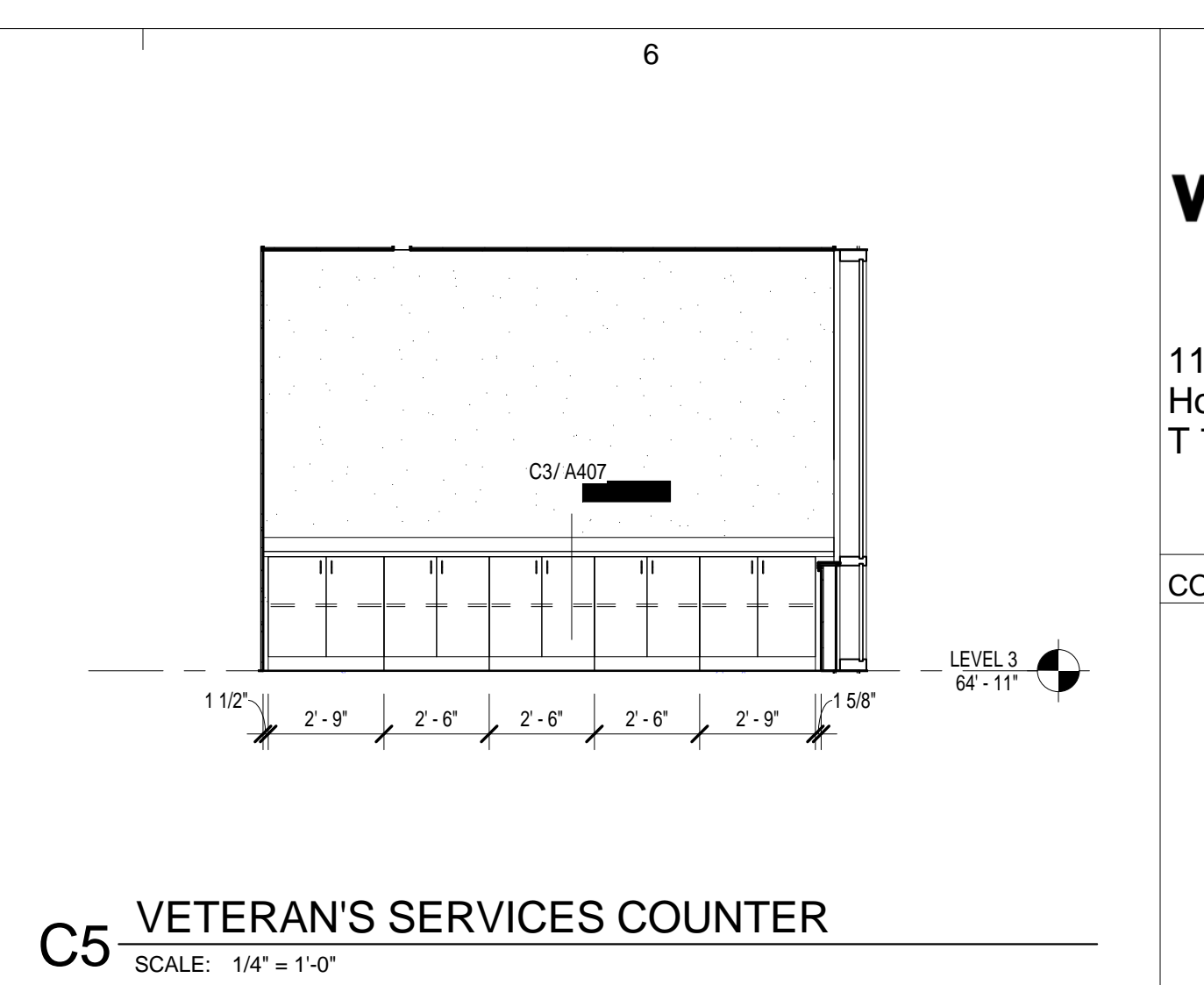
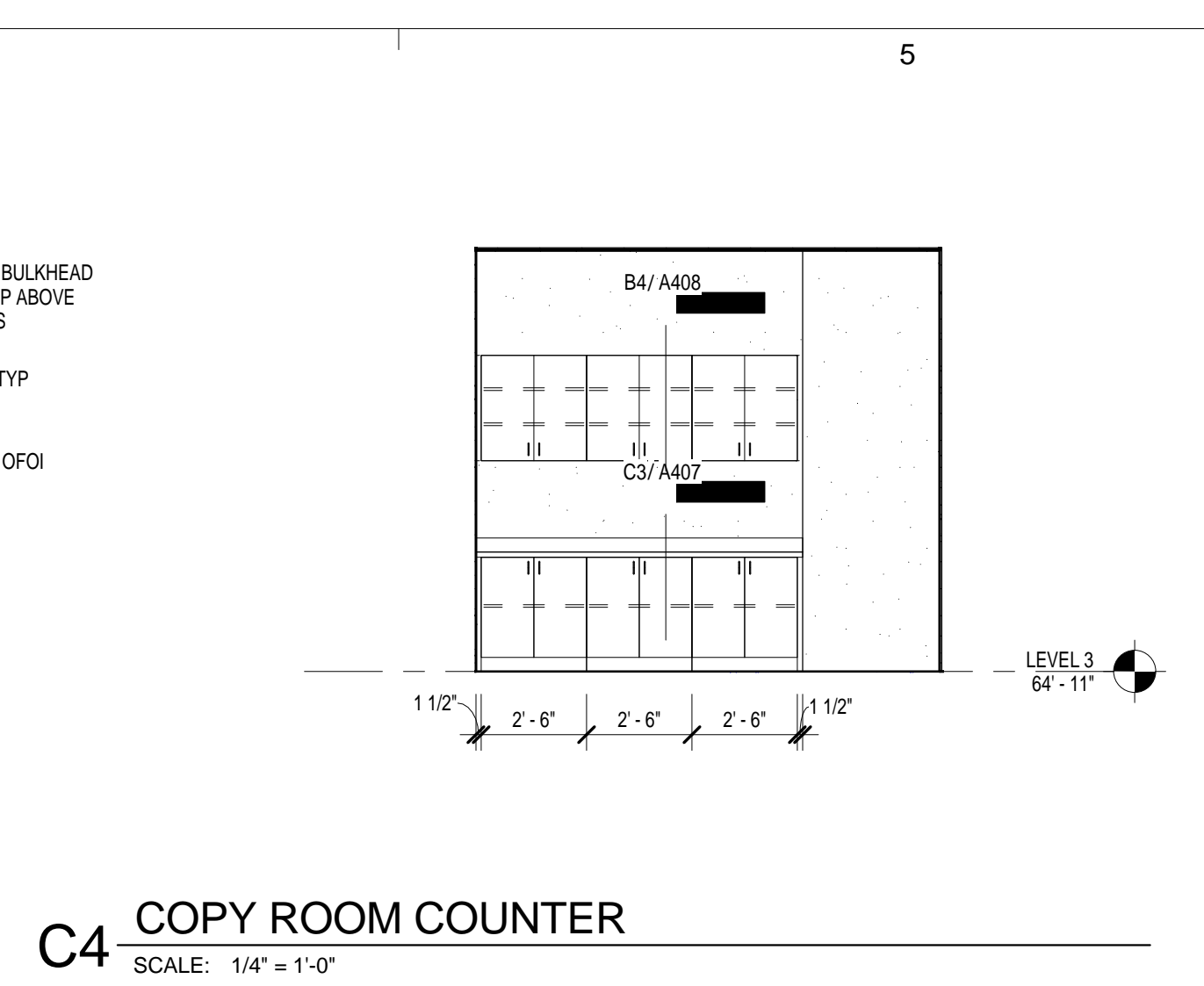
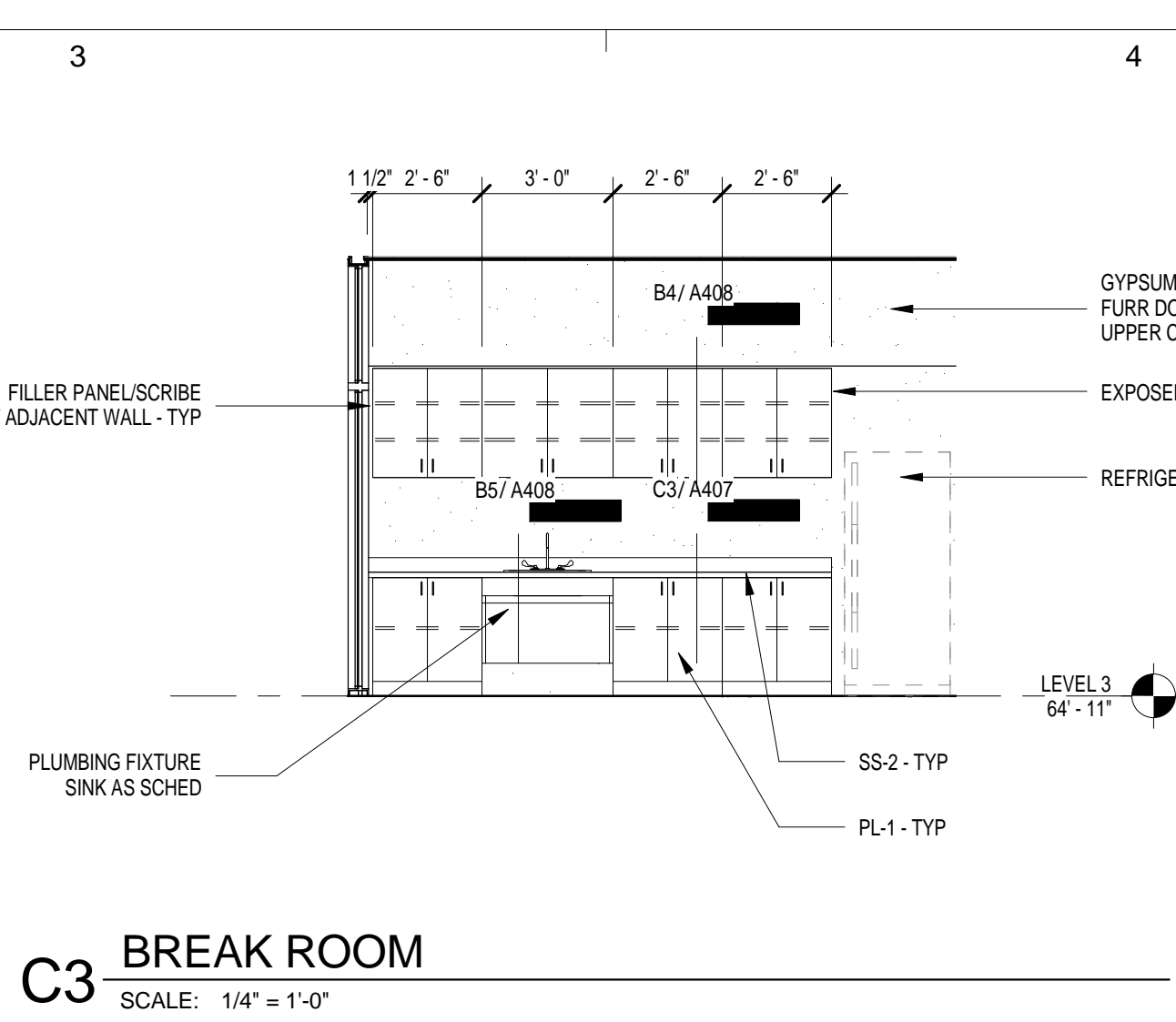
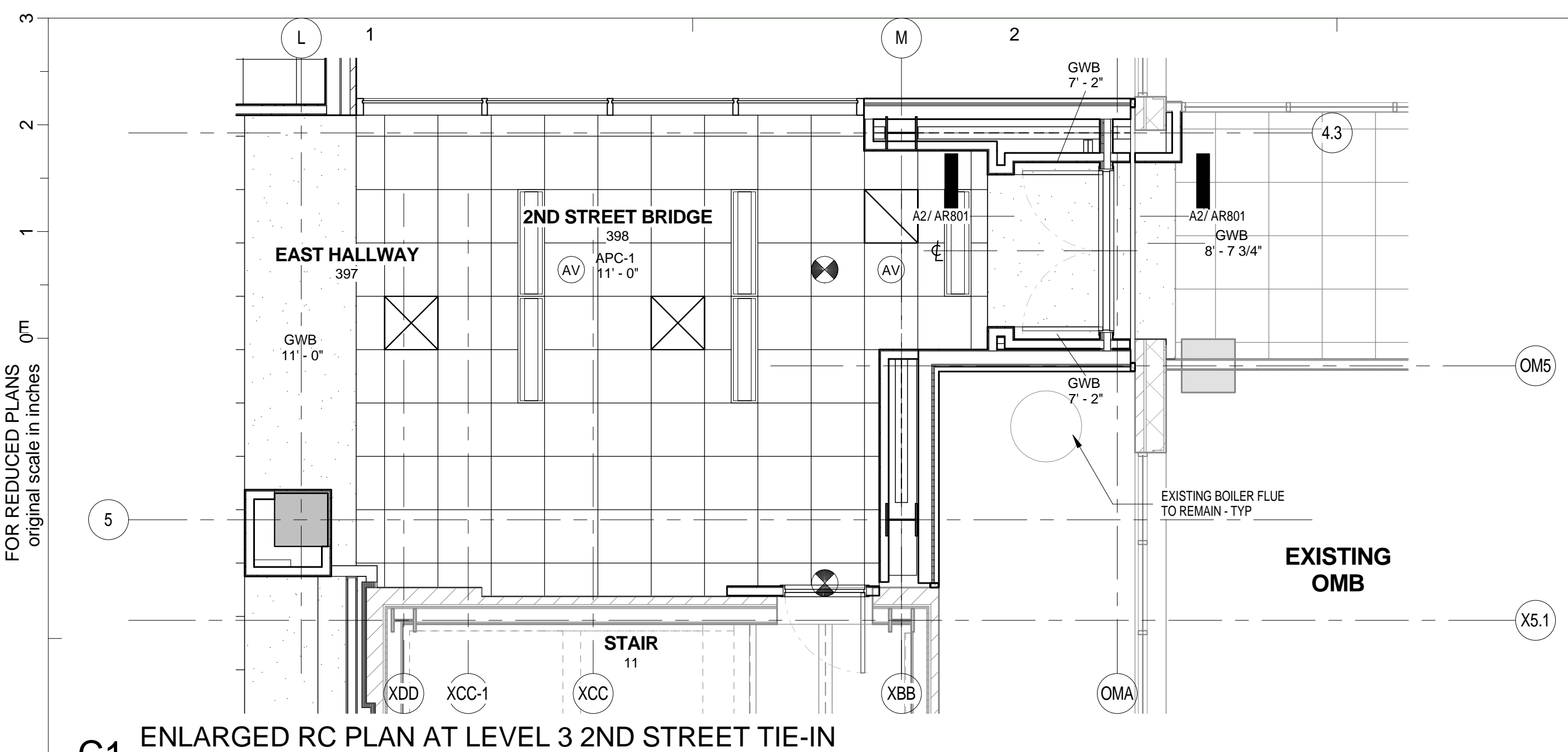


A3 RECEPTION DESK EAST ELEVATION
 SCALE: 1/4" = 1'-0"




A5 ENLARGED PLAN AT RECEPTION DESK
 SCALE: 1/4" = 1'-0"

FILE NAME: C:\Revit_Local_Files\Revit_2014\UHD-GARAGE-ARCH_gjalba.rvt
 FILE NAME: C:\Revit_Local_Files\Revit_2014\UHD-GARAGE-ARCH_gjalba.rvt
 FILE LOCATION: C:\Revit_Local_Files\Revit_2014\UHD-GARAGE-ARCH_gjalba.rvt
 PLOTTED ON: 9/14/2016 11:11:08 AM
 LAST PLOTTED: 9/14/2016 11:11:08 AM
 LAYOUT NAME: TENANT BUILD-OUT DETAILS
 PLOT BY: gjalba
 PLOT DEVICE: ADOBE PDF



WHR ARCHITECTS
 1111 Louisiana 26th Floor
 Houston, TX 77002
 T 713 665 5665 whrarchitects.com

CONSULTANTS



University of Houston
 System



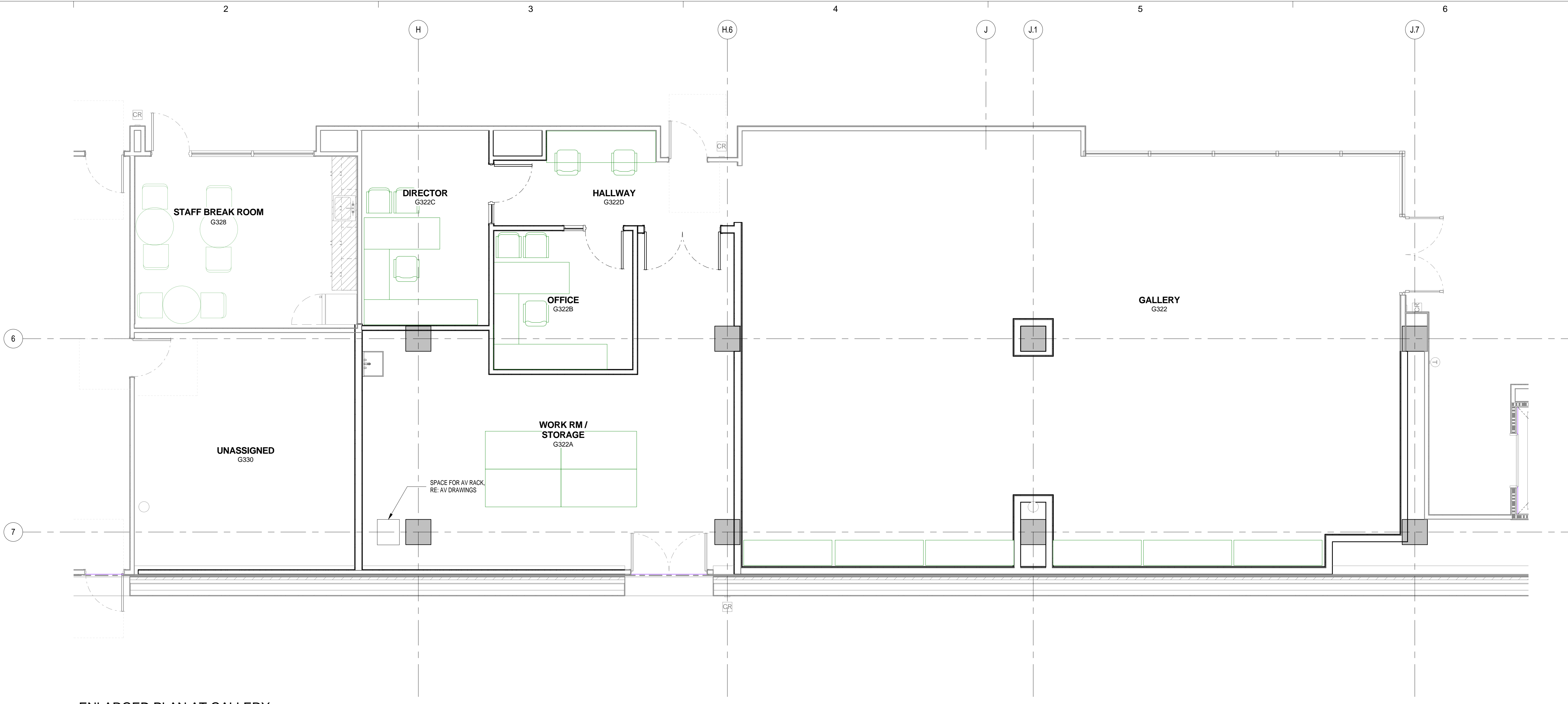
PROJECT INFORMATION:
GIRARD STREET BUILDING
 UH PROJECT No: P001607
 CAMPUS NAME: UNIVERSITY OF HOUSTON DOWNTOWN
 PARCEL NUMBER:
 BLDG. NUMBER: 667
 BLDG. ABBREV.: GSB
 BLDG. NAME: GIRARD STREET BUILDING
 ADDRESS: 900 GIRARD ST.
 CITY/ZIP: HOUSTON, TX 77002-1001
 FLOOR NUMBER:
 Rev. Date Description
 1 04-07-2015 PR #7 LVL 3 BUILD-OUT R1

ISSUED: BP #4R
 DATE: 04-14-2014
 DWG FILE: 667_A-408_2015.dwg
 DRAWN BY: GSK
 CHECKED BY: JSC
 COPYRIGHT: 2016

SHEET TITLE:
TENANT BUILD-OUT DETAILS

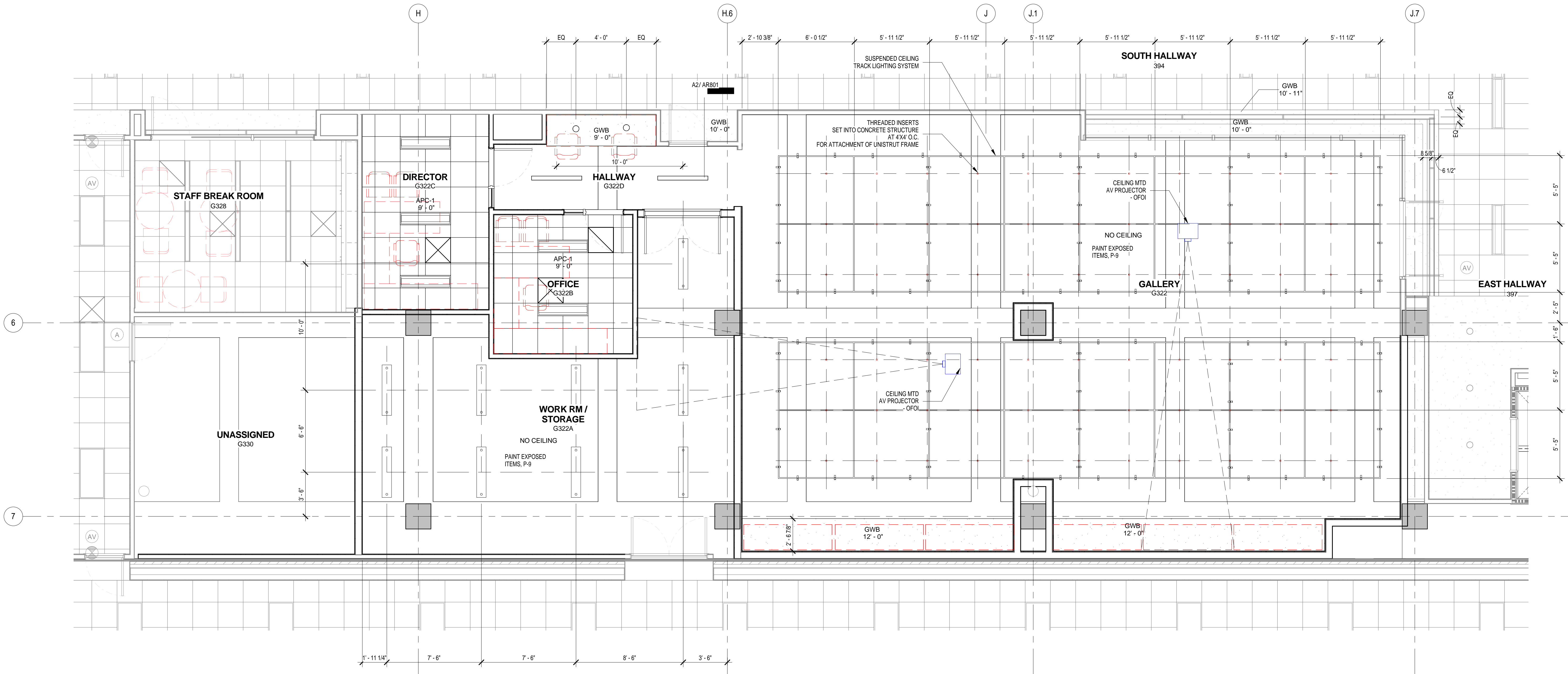
A408
 SHEET NO. 66 OF 209

FOR REDUCED PLANS
original scale in inches



C2 ENLARGED PLAN AT GALLERY
SCALE: 1/4" = 1'-0"

FILE NAME: C:\Revit_Local_Files\Revit_2014\UHD-GARAGE-ARCH_gjalba.rvt
FILE NAME
FILE LOCATION
PLOTTED ON: 9/14/2016 11:11:10 AM
LAST PLOTTED
LAYOUT NAME ENLARGED PLAN & RC PLAN AT GALLERY
PLOT BY gjalba
PLOT DEVICE ADOBE PDF



A2 ENLARGED RC PLAN AT GALLERY
SCALE: 1/4" = 1'-0"

WHR ARCHITECTS

1111 Louisiana 26th Floor
Houston, TX 77002
T 713 665 5665 whrarchitects.com

CONSULTANTS

SEAL (S):



University of Houston
System



PROJECT INFORMATION:
GIRARD STREET BUILDING

UH PROJECT No: P001607
 CAMPUS NAME: UNIVERSITY OF HOUSTON DOWNTOWN
 PARCEL NUMBER:
 BLDG. NUMBER: 667
 BLDG. ABBREV: GSB
 BLDG NAME: GIRARD STREET BUILDING

ADDRESS: 900 GIRARD ST.
CITY/ZIP: HOUSTON, TX 77002-1001

Rev.	Date	Description

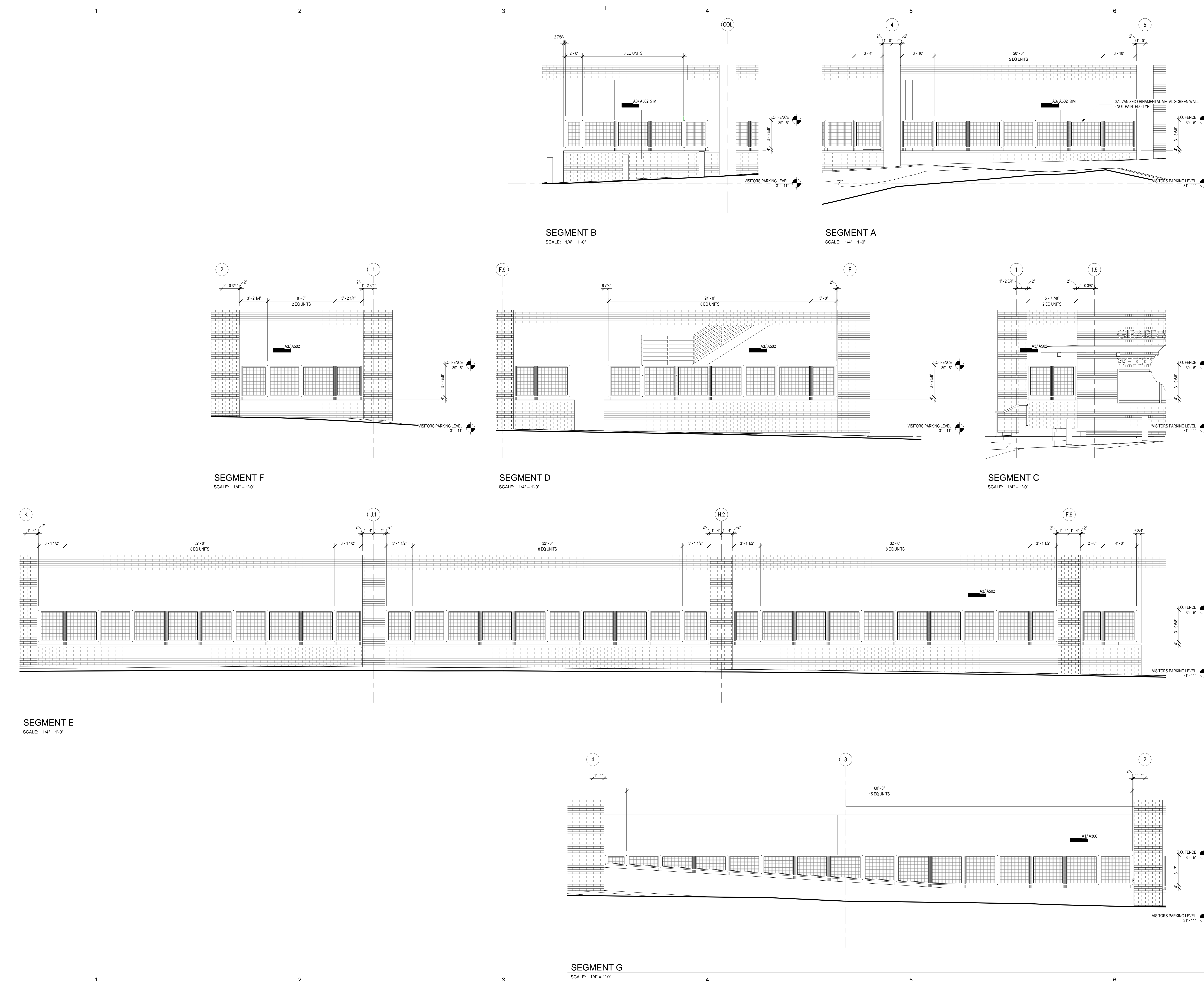
ISSUED: BP #4R
 DATE: 04-14-2014
 DWG FILE: 667_A-408A_2015.dwg
 DRAWN BY: CJK
 CHECKED BY: JSC
 COPYRIGHT: 2016

SHEET TITLE:
ENLARGED PLAN & RC PLAN AT GALLERY

A408a
SHEET NO. OF 209

FILE NAME: C:\Revit_Local_Files\Revit_2014\UH-D-GARAGE-ARCH_gjalba.rvt
 FILE NAME
 FILE LOCATION
 C
 ORNAMENTAL METAL SCREEN WALL
 B
 LAYOUT NAME
 A
 PLOTTED ON: 9/14/2016 11:11:14 AM
 LAST PLOTTED
 PLOT DEVICE
 PLOT BY: gjalba
 ADOBE PDF

FOR REDUCED PLANS
original scale in inches



SEGMENT B
SCALE: 1/4" = 1'-0"

SEGMENT A
SCALE: 1/4" = 1'-0"

SEGMENT F
SCALE: 1/4" = 1'-0"

SEGMENT D
SCALE: 1/4" = 1'-0"

SEGMENT C
SCALE: 1/4" = 1'-0"

SEGMENT E
SCALE: 1/4" = 1'-0"

SEGMENT G
SCALE: 1/4" = 1'-0"

WHR ARCHITECTS
1111 Louisiana 26th Floor
Houston, TX 77002
T 713 665 5665 whrarchitects.com

CONSULTANTS

SEAL (S):



University of Houston
System



PROJECT INFORMATION:
GIRARD STREET BUILDING
 UH PROJECT No: P001607
 CAMPUS NAME: UNIVERSITY OF HOUSTON DOWNTOWN
 PARCEL NUMBER:
 BLDG. NUMBER: 667
 BLDG. ABBREV.: GSB
 BLDG NAME: GIRARD STREET BUILDING

ADDRESS: 900 GIRARD ST.
 CITY/ZIP: HOUSTON, TX 77002-1001

FLOOR NUMBER:

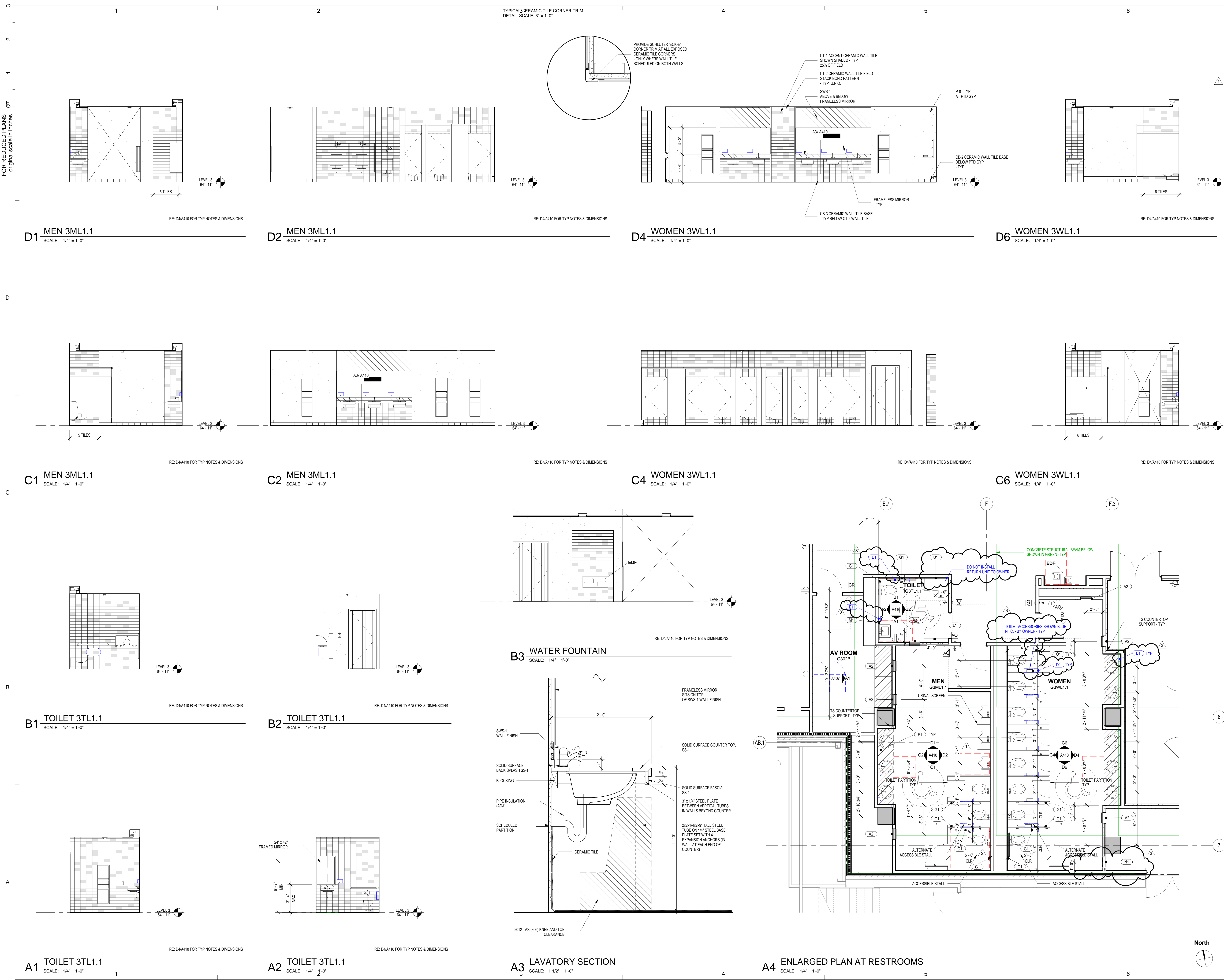
Rev.	Date	Description
1	05-18-2015	PR #9

ISSUED: BP #4R
 DATE: 04-14-2014
 DWG FILE: 667_A-409_2015.dwg
 DRAWN BY: CSK
 CHECKED BY: JSC
 COPYRIGHT: 2016

SHEET TITLE:
ORNAMENTAL METAL SCREEN WALL


NEW SHEET
A409
 SHEET NO. 67 OF 209

FILE NAME: C:\Revit_Local_Files\Revit_2014\UHD-GARAGE-ARCH_galiba.rvt
 FILE NAME
 FILE LOCATION
 ENLARGED RESTROOM PLANS
 PLOTTED ON: 9/14/2016 11:11:20 AM
 LAST PLOTTED
 LAYOUT NAME
 PLOT BY: galiba
 PLOT DEVICE: ADOBE PDF



WHR ARCHITECTS
 1111 Louisiana 26th Floor
 Houston, TX 77002
 T 713 665 5665 whrarchitects.com

CONSULTANTS



University of Houston System



PROJECT INFORMATION:

GIRARD STREET BUILDING

UH PROJECT No: P001607
 CAMPUS NAME: UNIVERSITY OF HOUSTON DOWNTOWN
 PARCEL NUMBER:
 BLDG. NUMBER: 667
 BLDG. ABBREV.: GSB
 BLDG NAME: GIRARD STREET BUILDING

ADDRESS: 900 GIRARD ST.
 CITY/ZIP: HOUSTON, TX 77002-1001

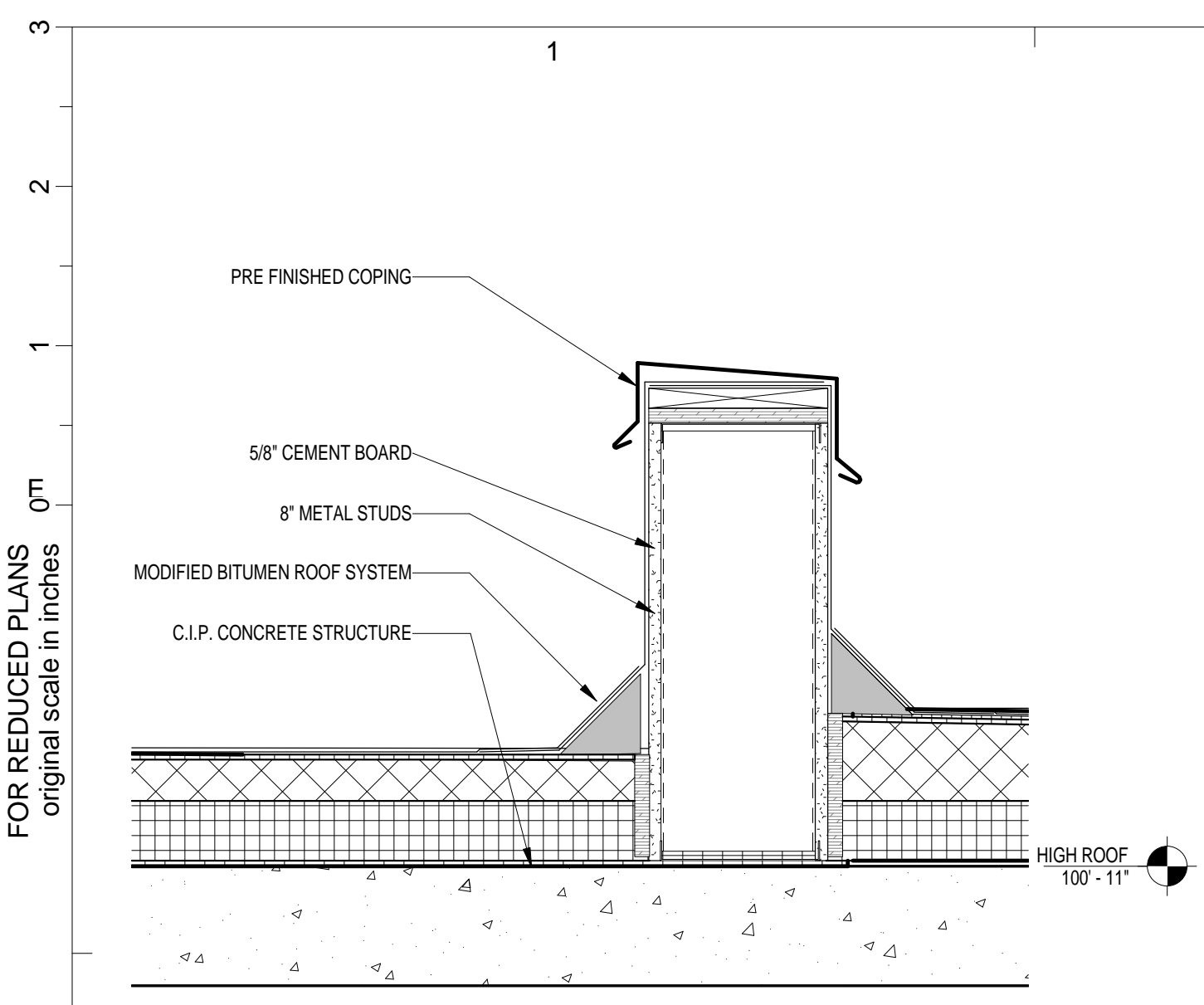
Rev.	Date	Description
1	02-23-2015	PR #8
2	05-18-2015	PR #9
3	07-23-2015	PR #10

ISSUED: BP #4R
 DATE: 04-14-2014
 DWG FILE: 667_A-410_2015.dwg
 DRAWN BY: GSK
 CHECKED BY: JSC
 COPYRIGHT: 2016

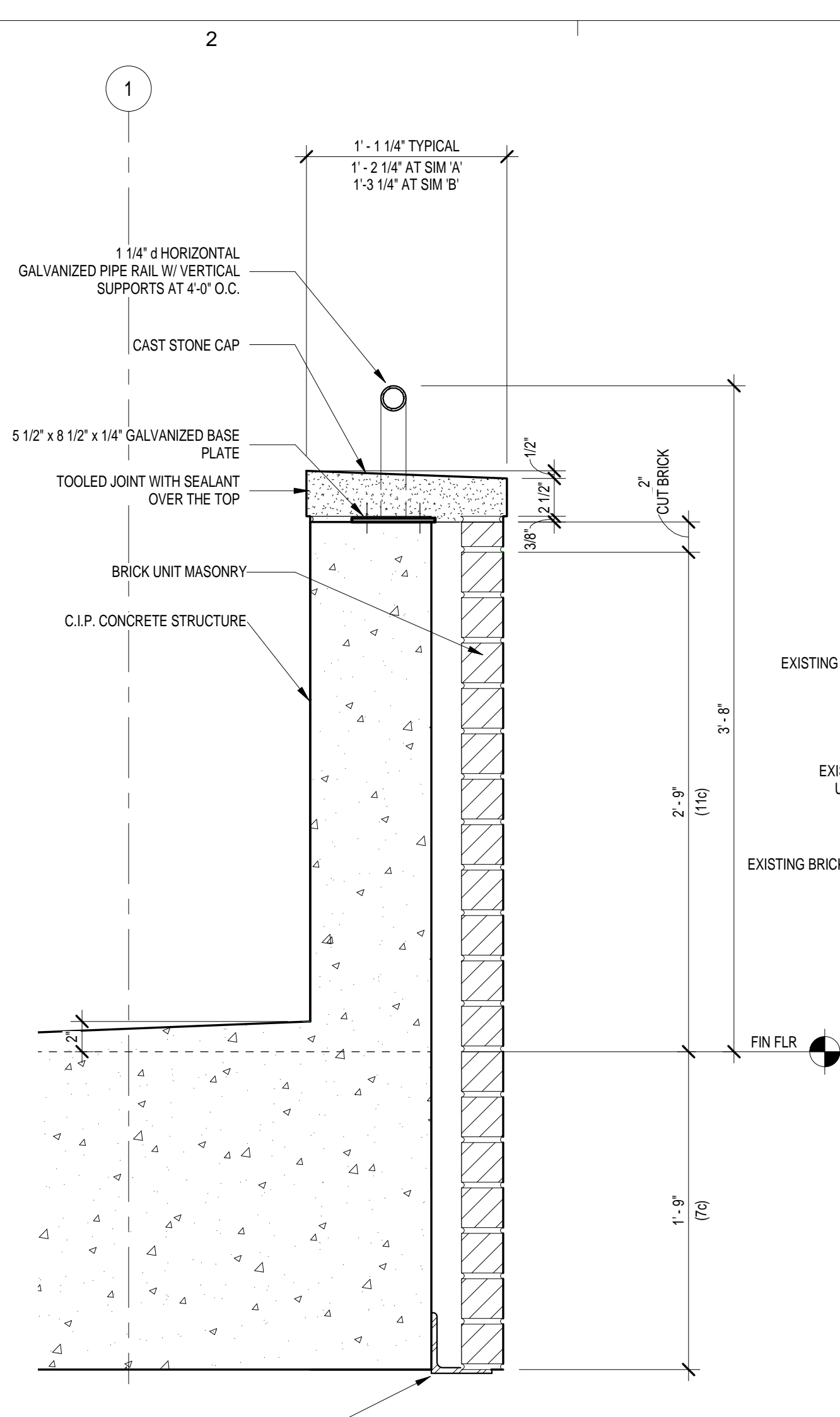
SHEET TITLE:
ENLARGED RESTROOM PLANS

A410
 SHEET NO. 68 OF 209

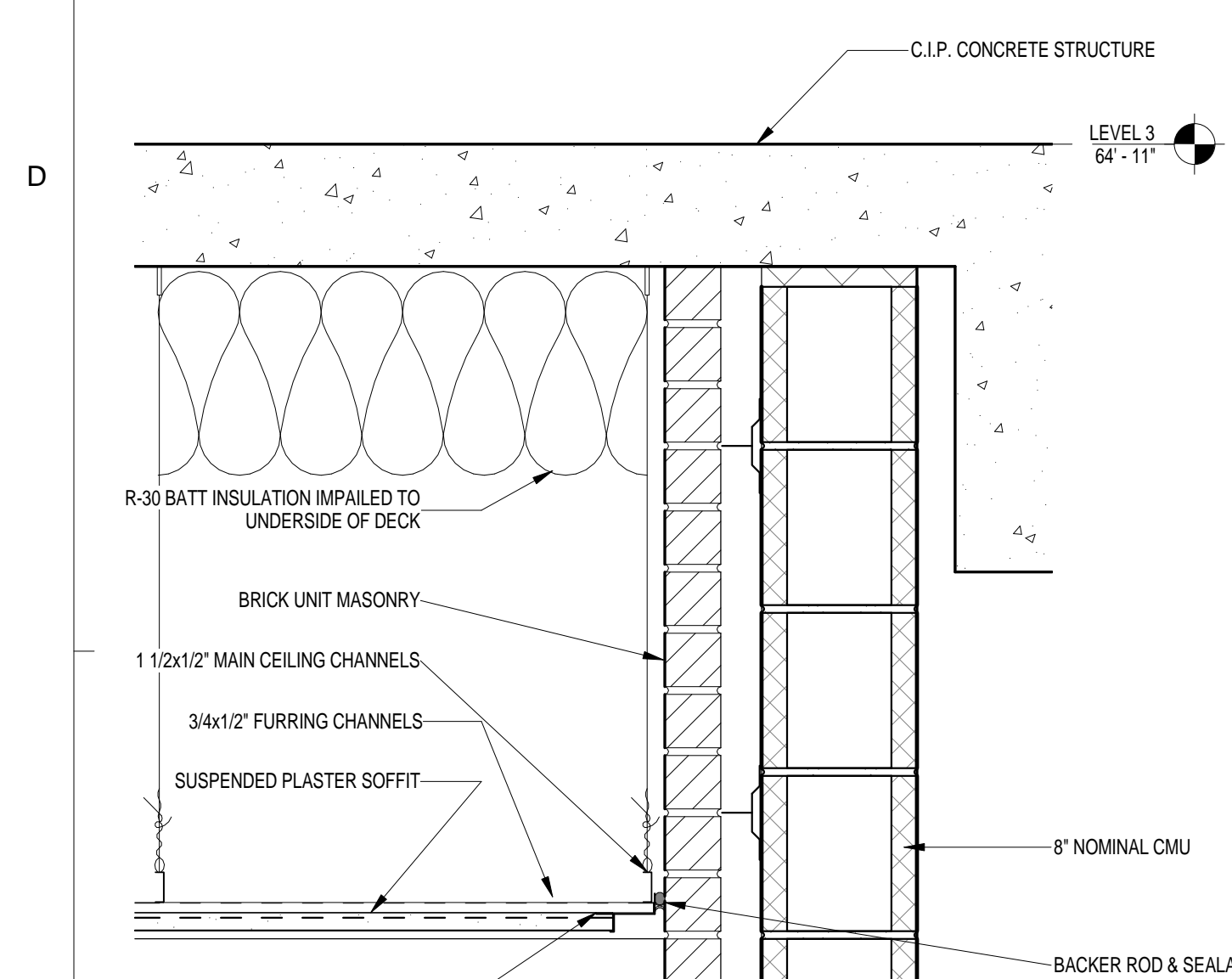
FILE NAME: C:\Revit_Local_Files\Revit_2014\UH-D-GARAGE-ARCH_gjalba.rvt
 FILE LOCATION
 FILE NAME
 FILE LOCATION
 LAYOUT NAME
 EXTERIOR SECTION DETAILS
 LAYOUT NAME
 EXTERIOR SECTION DETAILS
 PLOTTED ON: 9/14/2016 11:11:25 AM
 LAST PLOTTED
 PLOT BY: gjalba
 PLOT DEVICE: ADOBE PDF



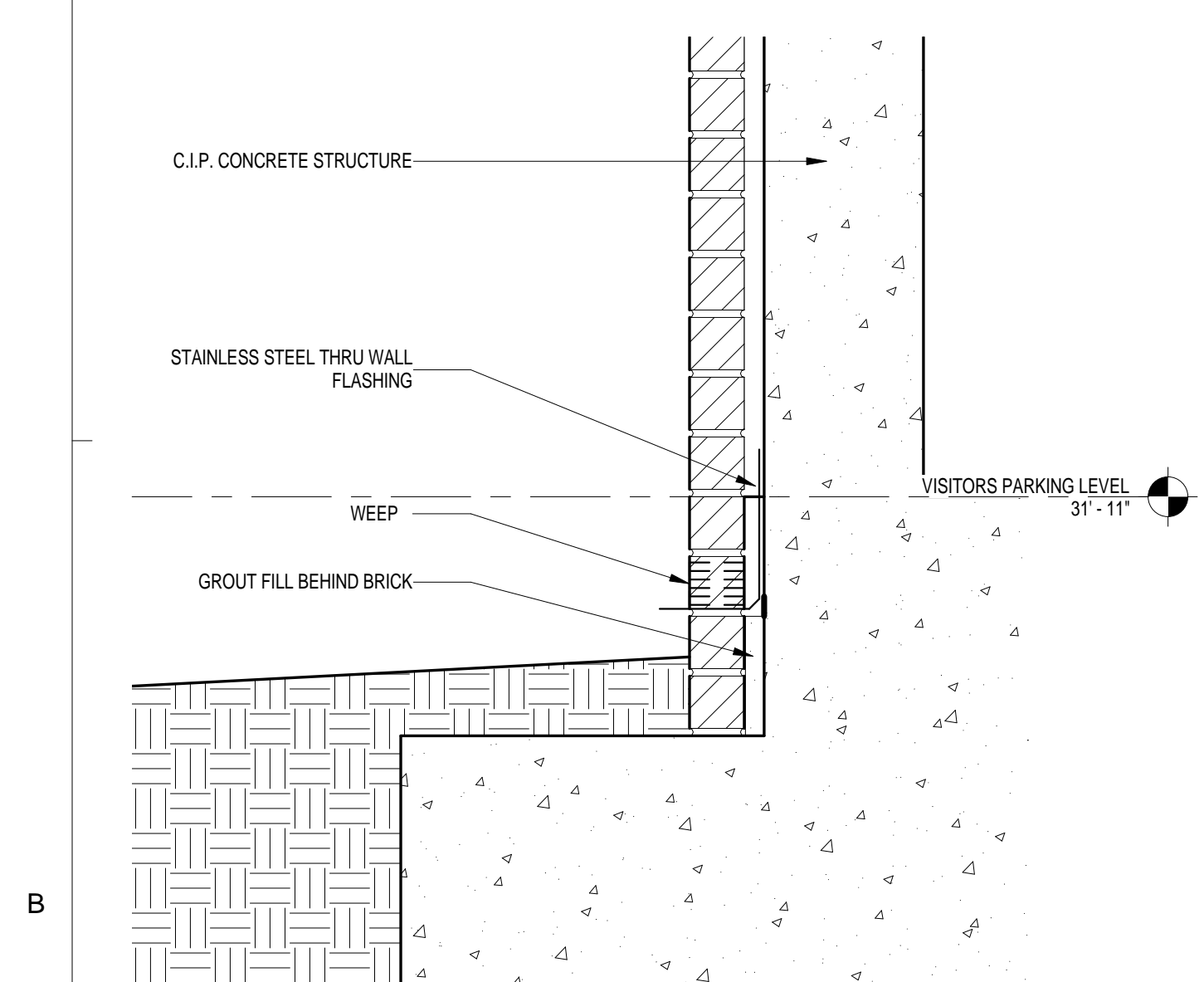
D1 TYPICAL ROOF DIVIDER
 SCALE: 1 1/2" = 1'-0"



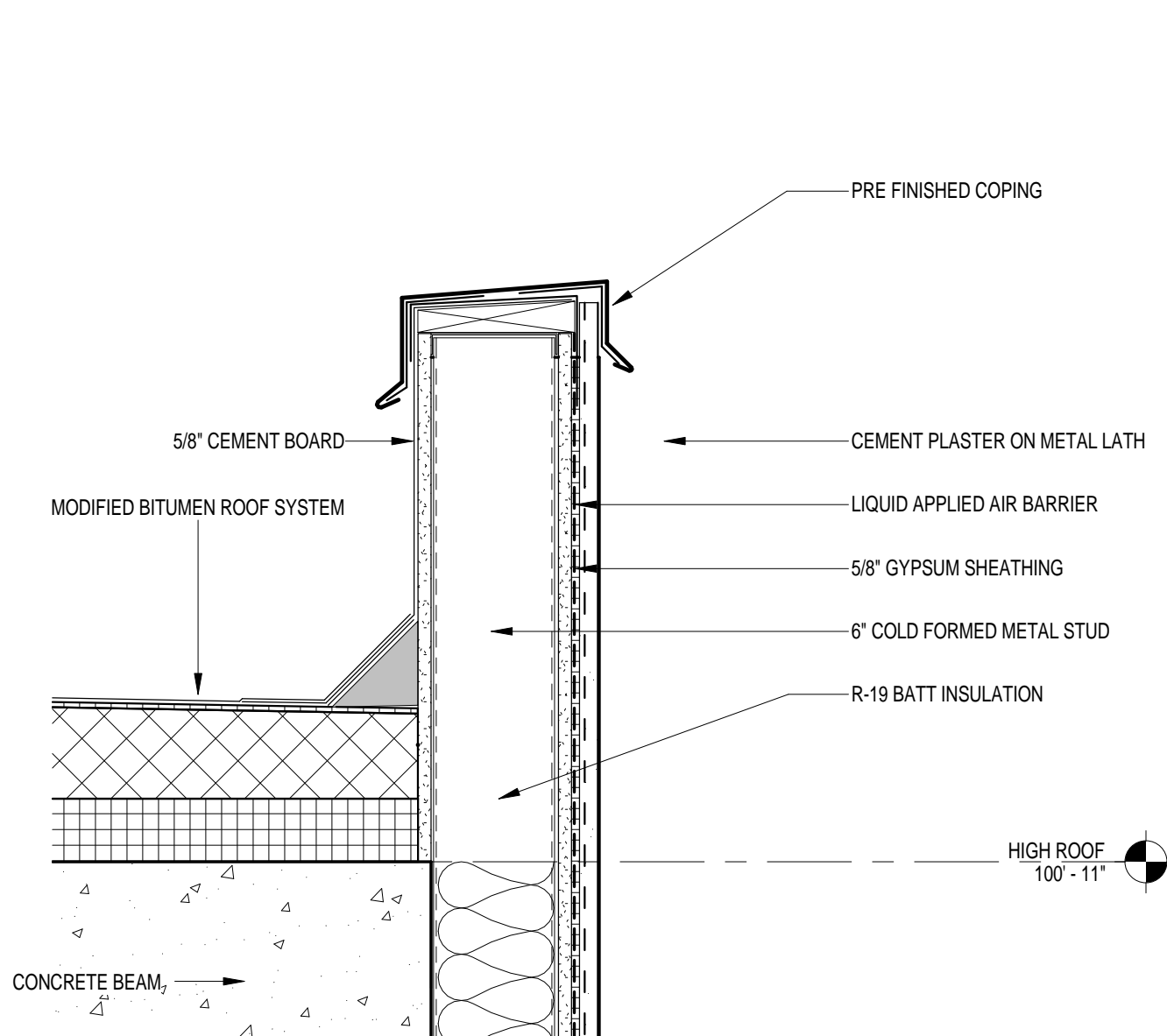
C2 TYPICAL BUMPER WALL SECTION
 SCALE: 1 1/2" = 1'-0"



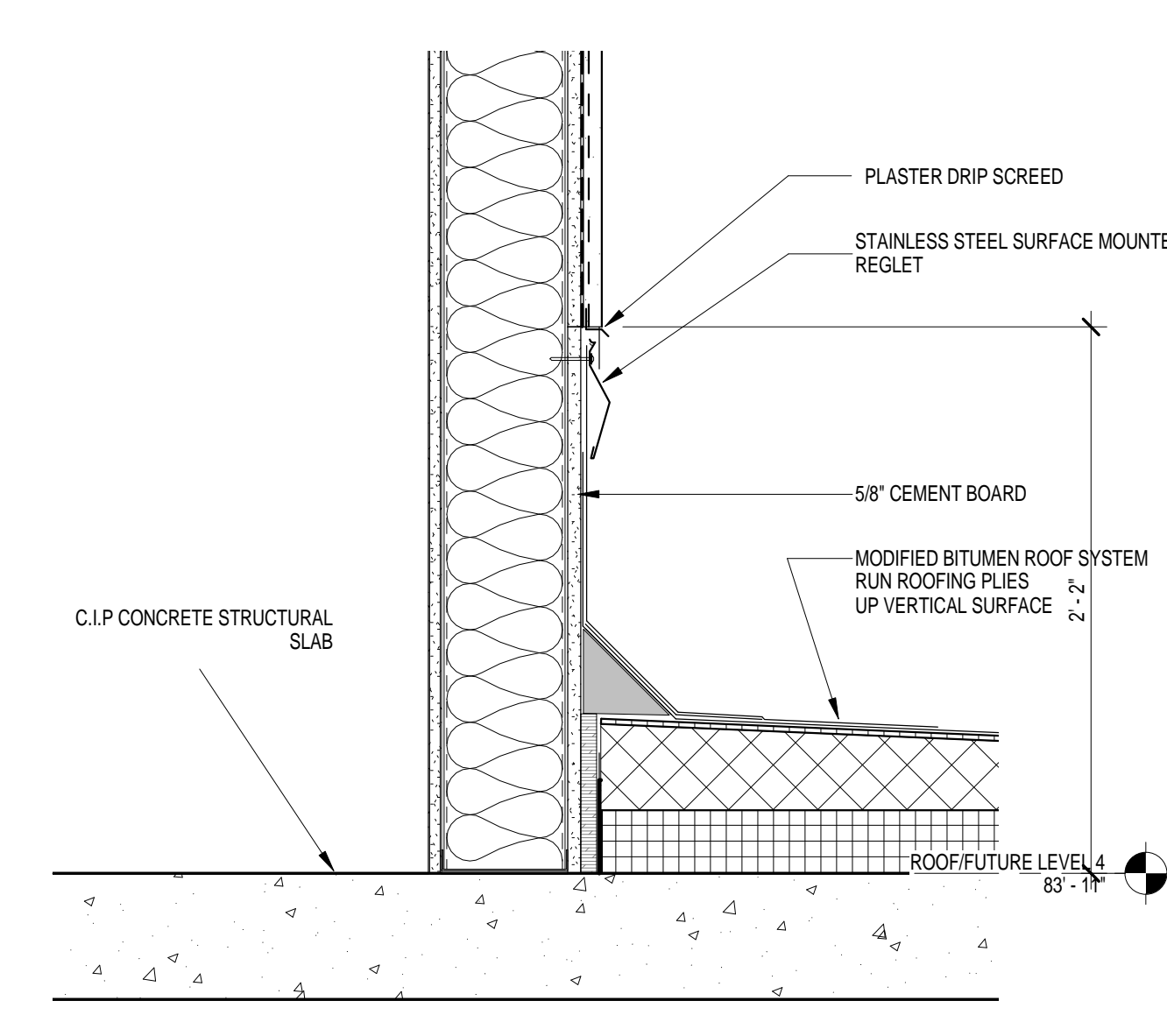
C1 PLASTER SOFFIT AT BRICK WALL
 SCALE: 1 1/2" = 1'-0"



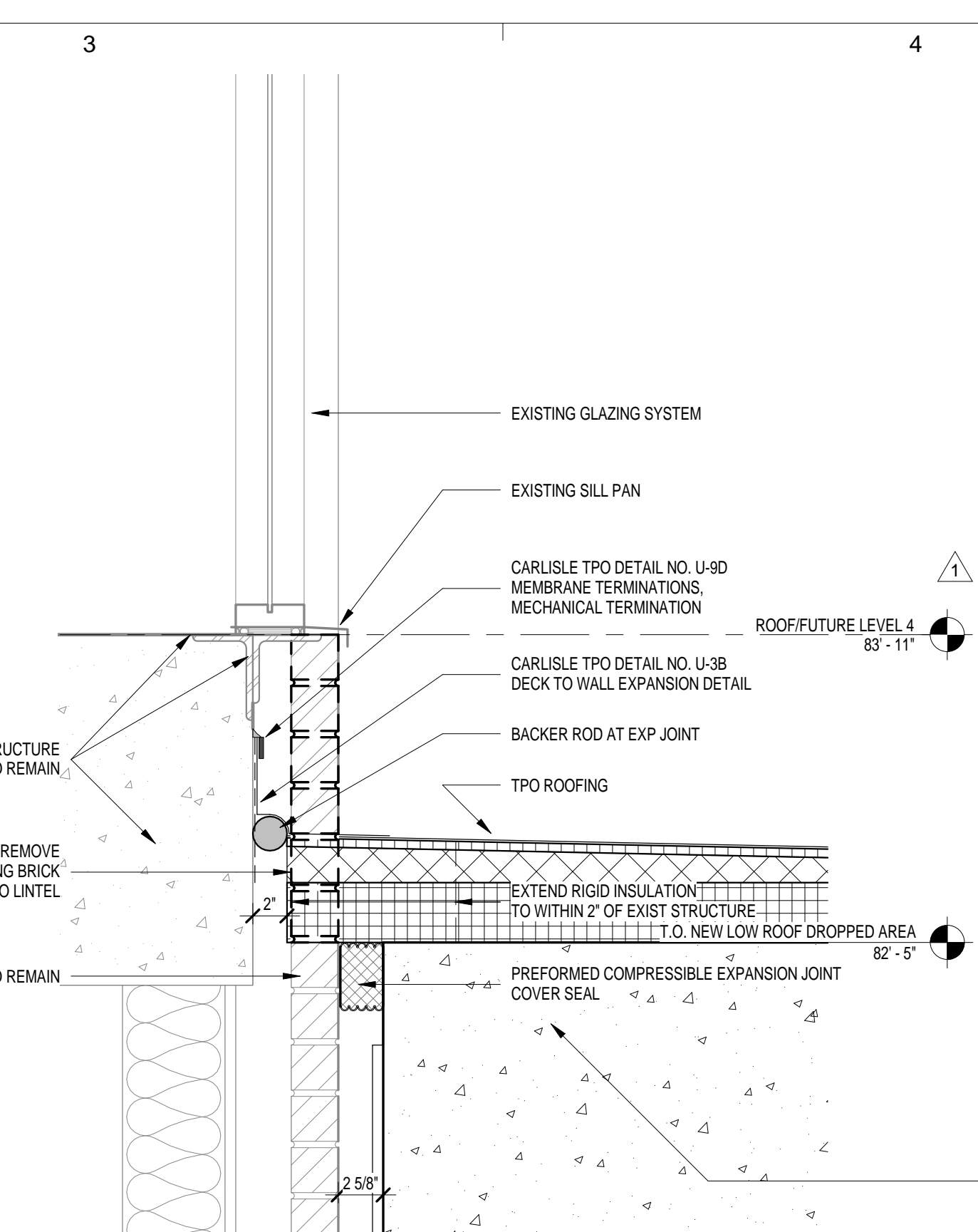
B1 TYPICAL BRICK LEDGE
 SCALE: 1 1/2" = 1'-0"



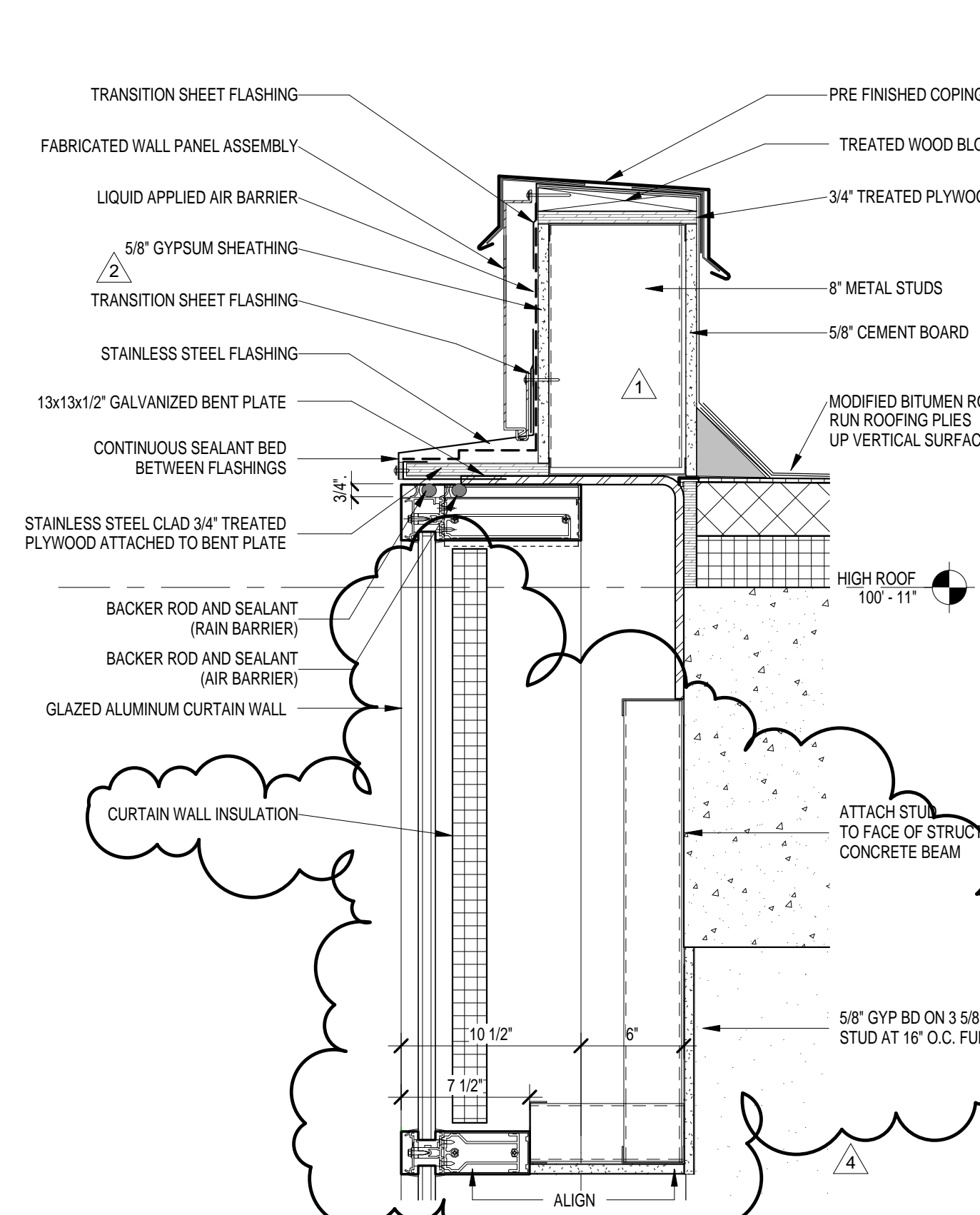
B2 PLASTER WALL PARAPET
 SCALE: 1 1/2" = 1'-0"



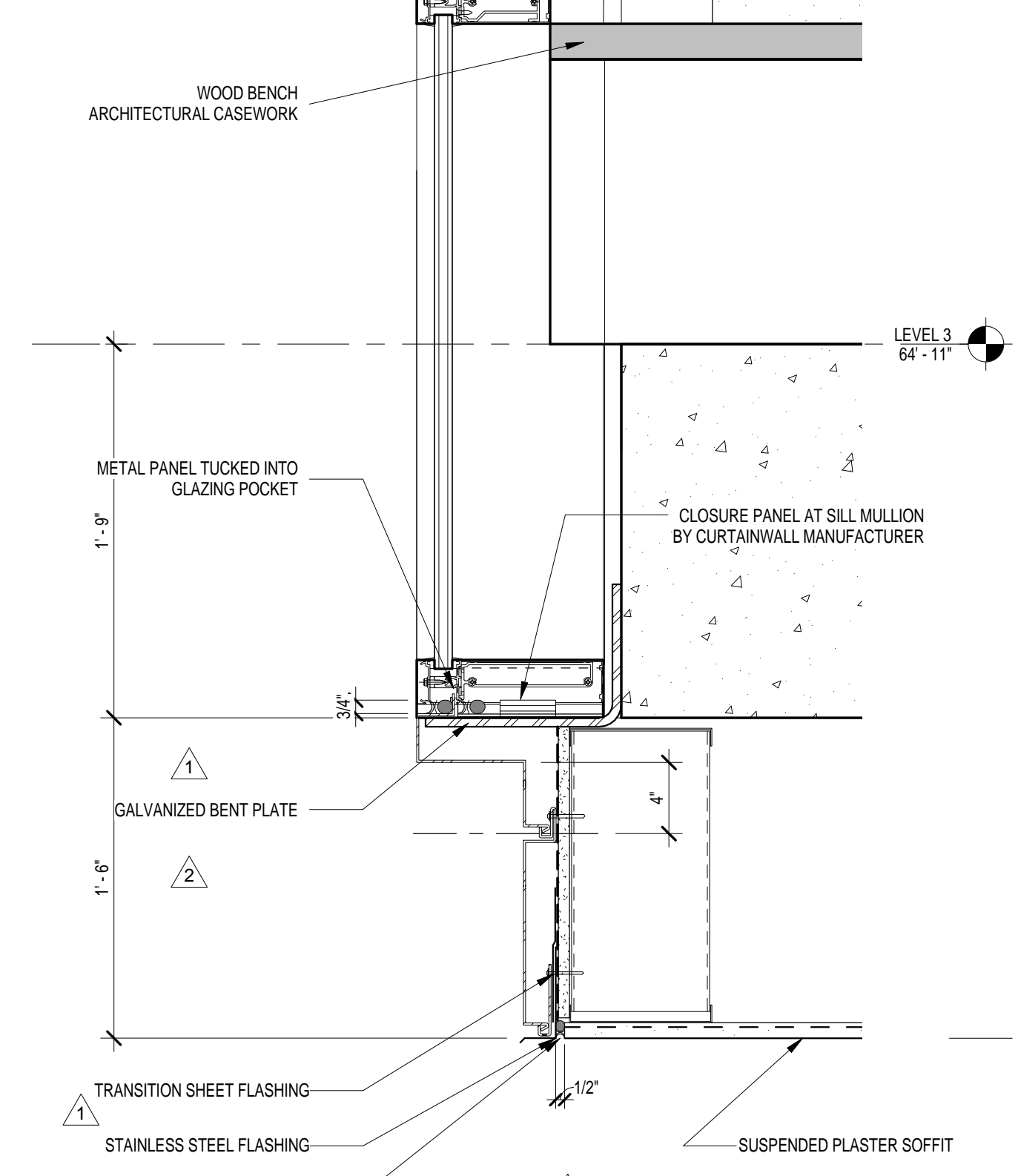
A2 PLASTER WALL AT LOW ROOF
 SCALE: 1 1/2" = 1'-0"



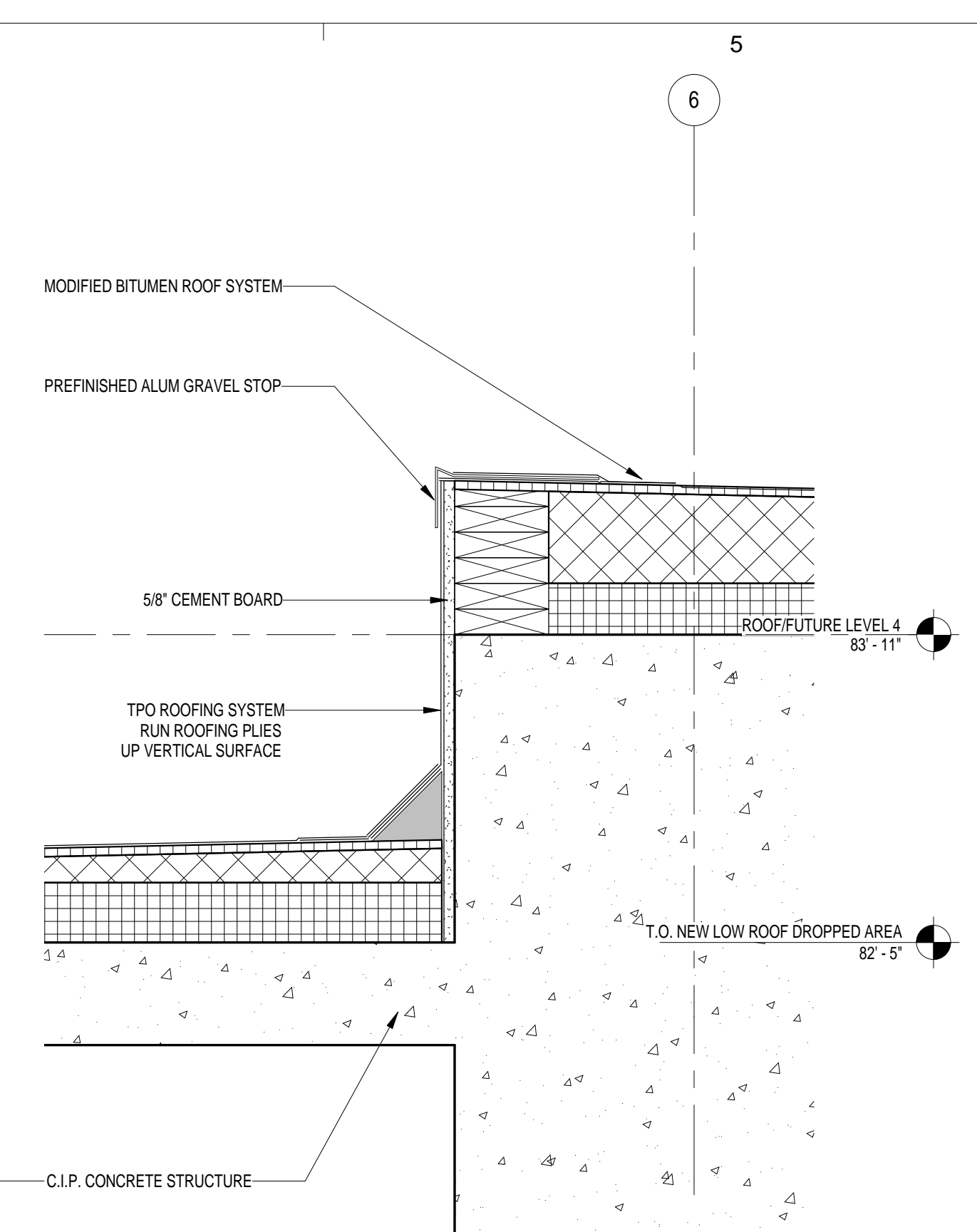
C3 DETAIL AT ACADEMIC BLDG WINDOW TIE-IN
 SCALE: 1 1/2" = 1'-0"



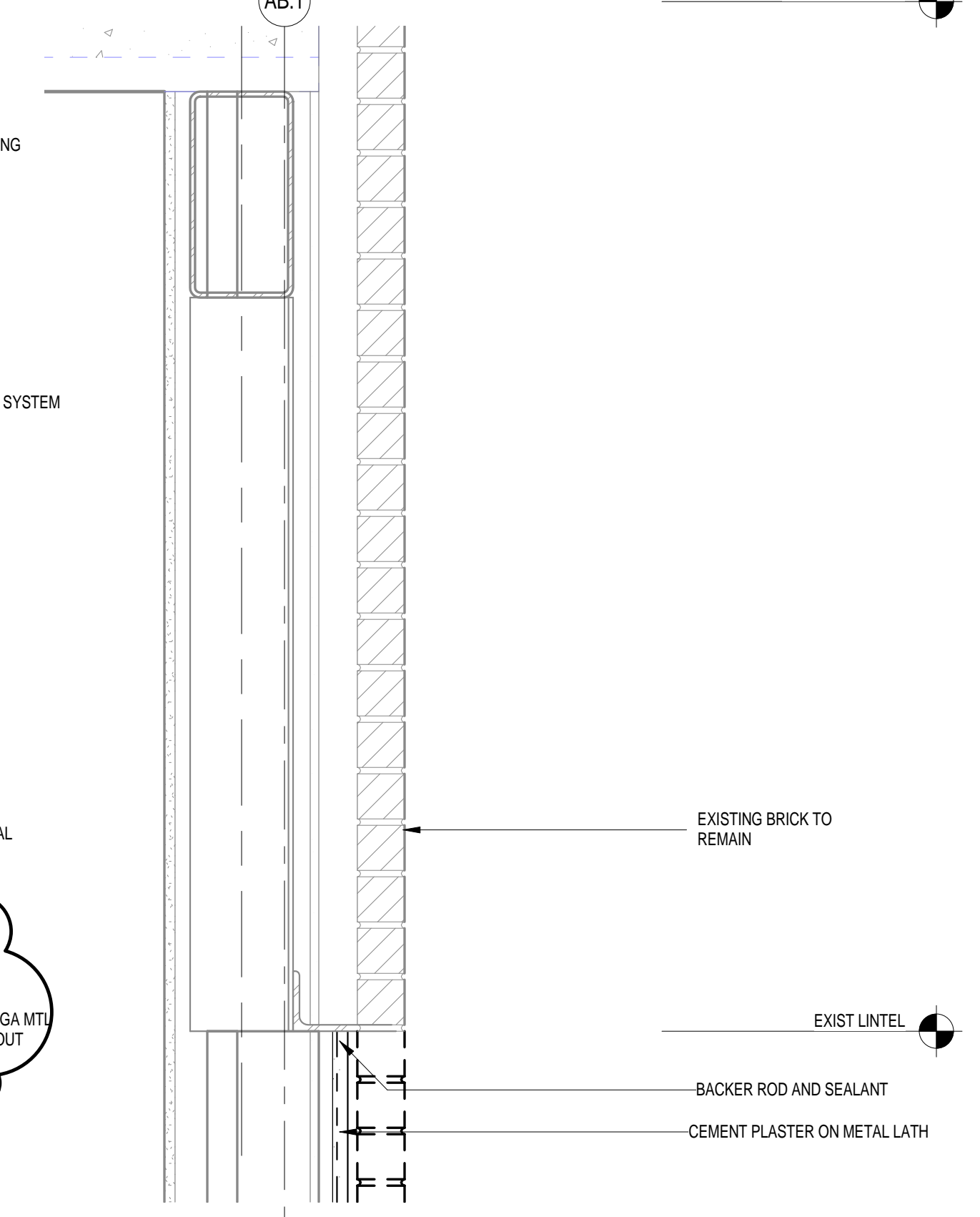
B4 DETAIL AT WELCOME CENTER PARAPET
 SCALE: 1 1/2" = 1'-0"



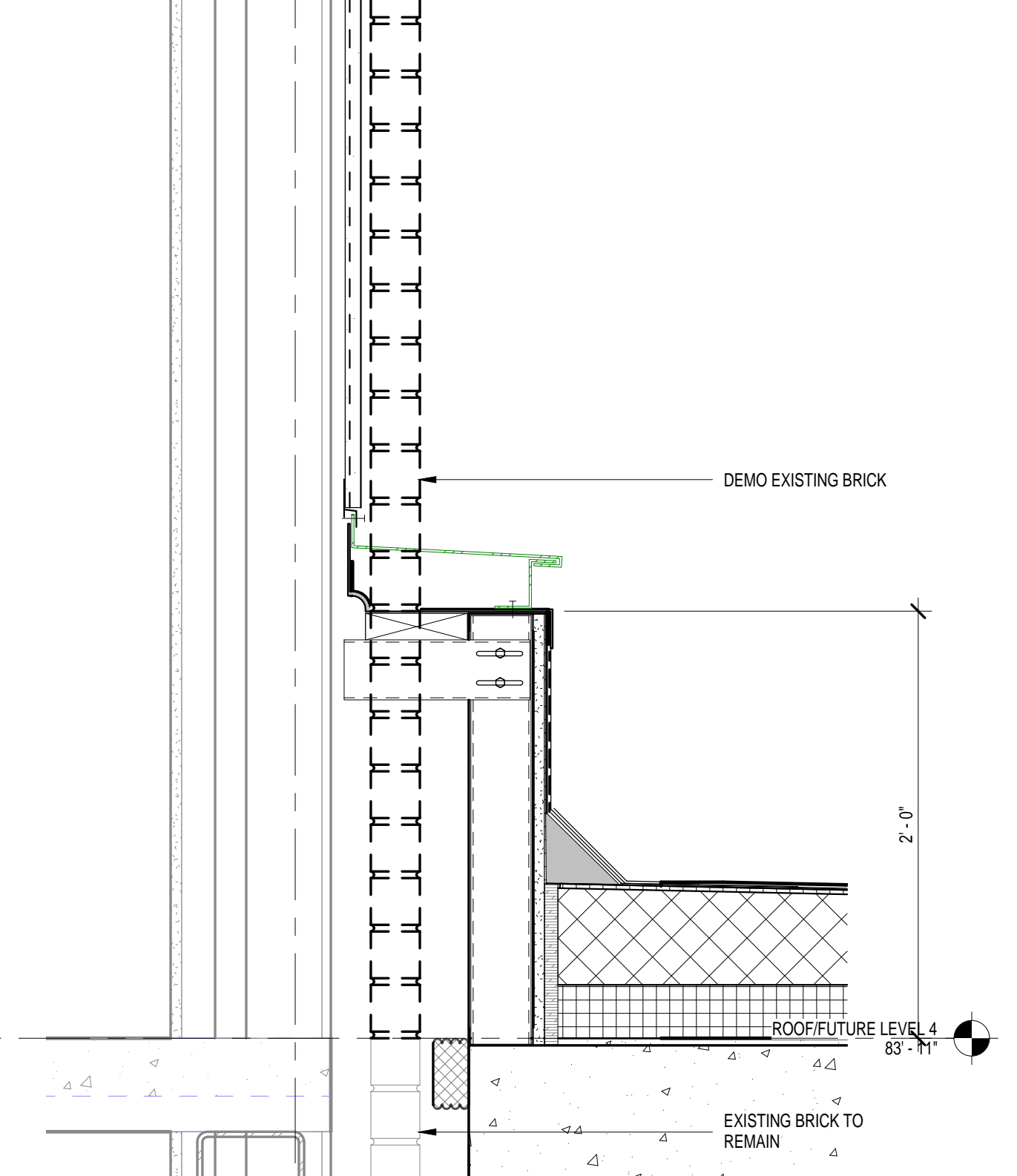
A3 DETAIL AT WELCOME CENTER SOFFIT
 SCALE: 1 1/2" = 1'-0"



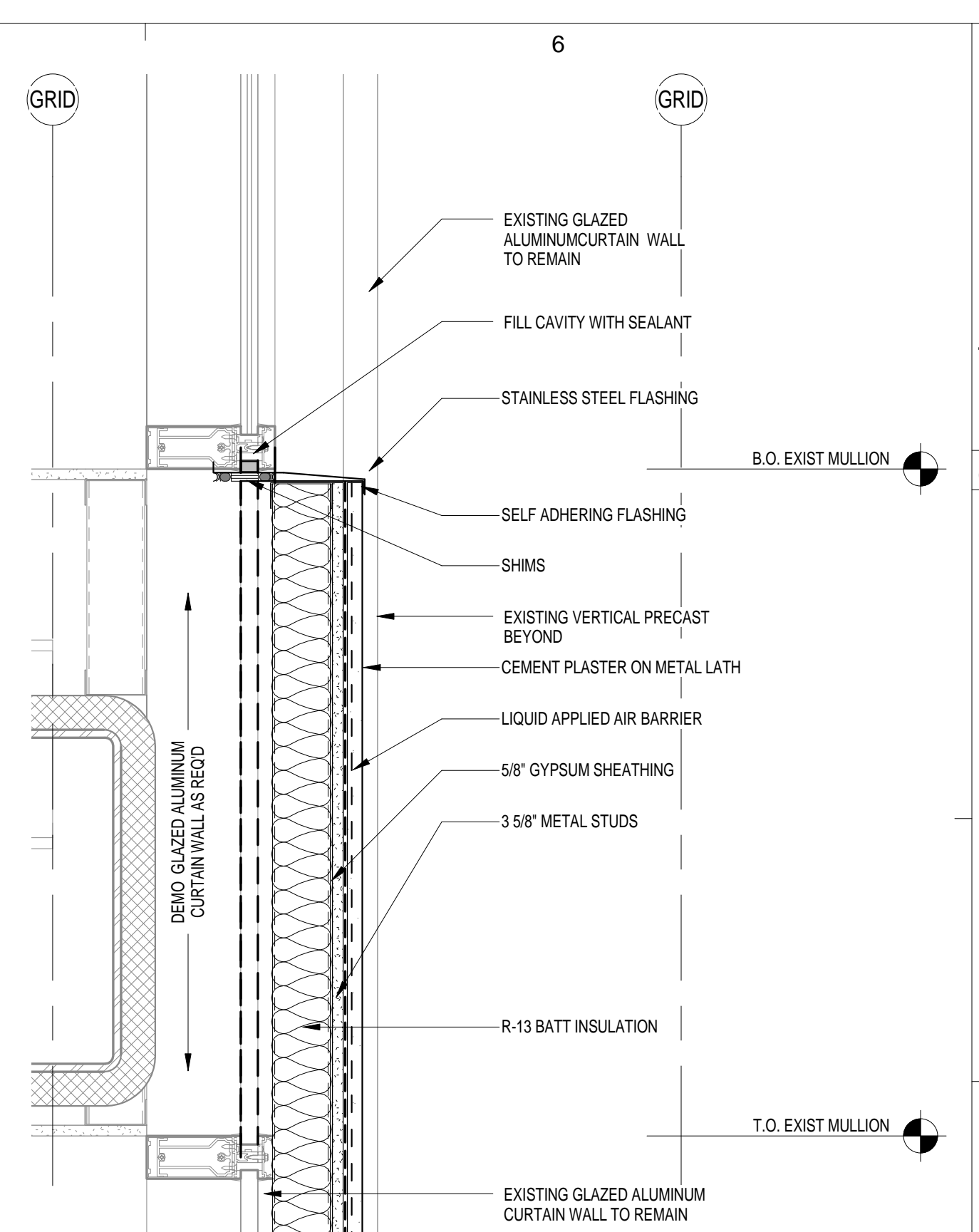
C4 DETAIL AT ROOF DROP
 SCALE: 1 1/2" = 1'-0"



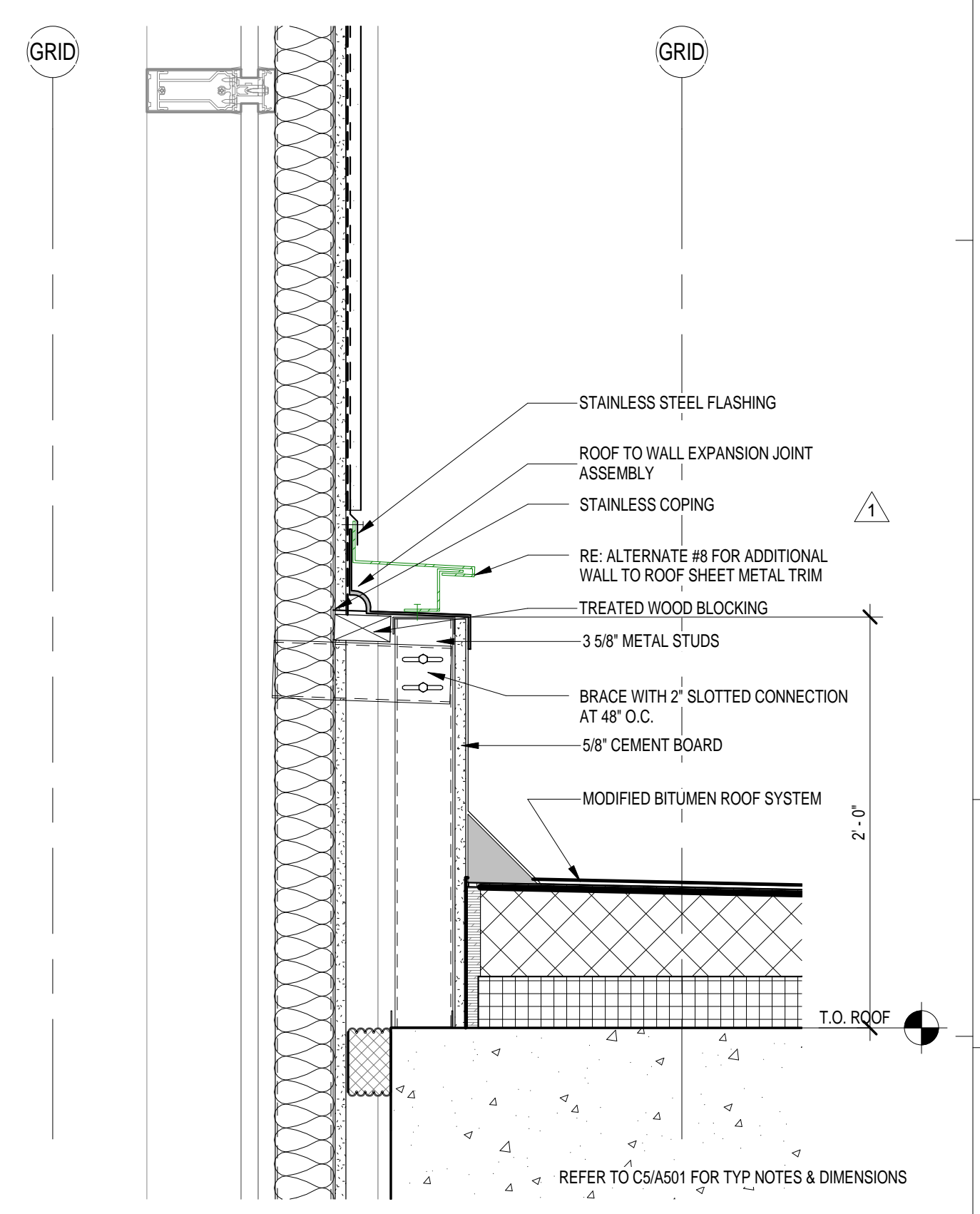
A4 DETAIL AT EXIST STAIR 13 BRICK - TYP
 SCALE: 1 1/2" = 1'-0"



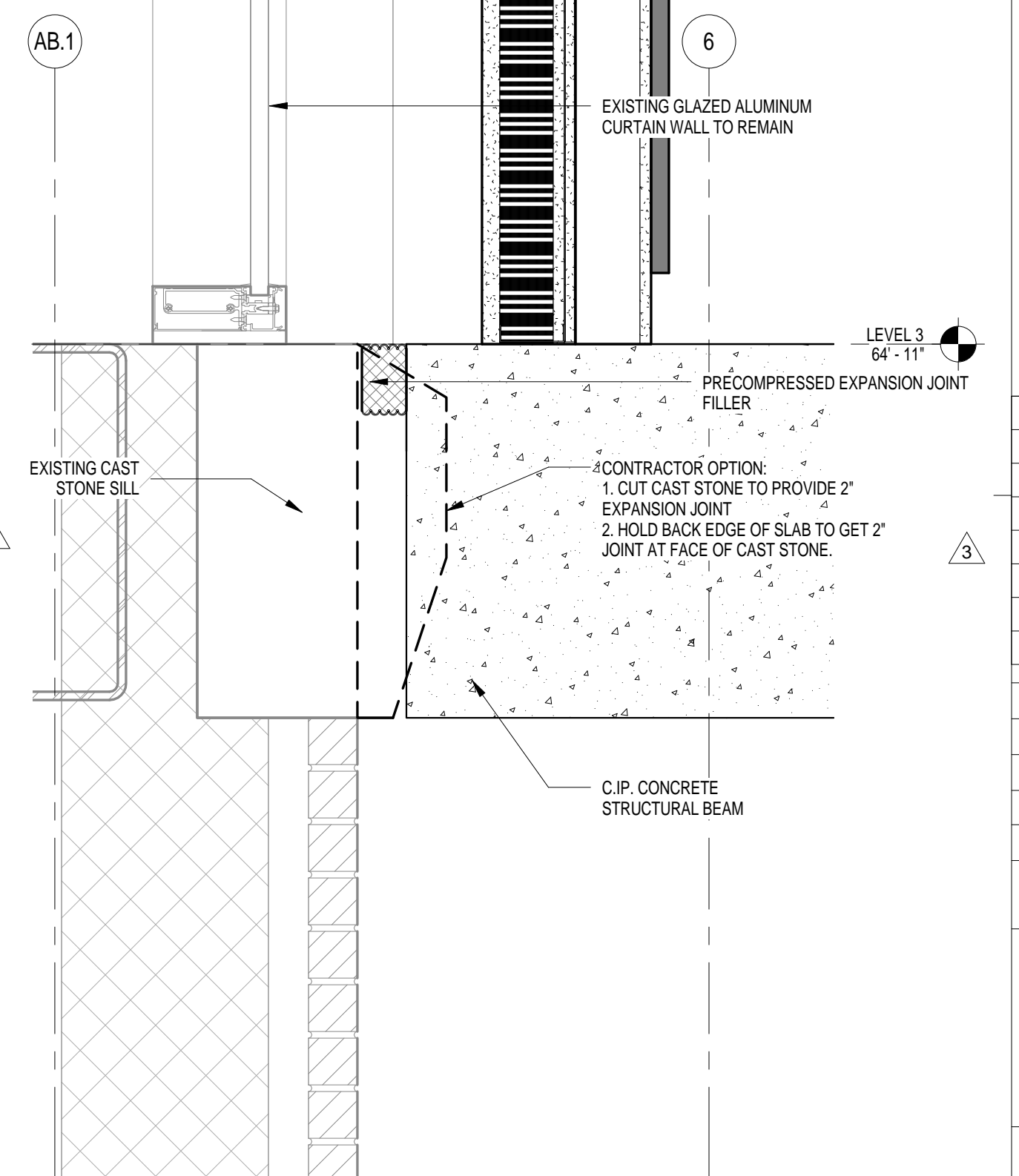
A5 DETAIL AT LEVEL 3 PRECAST SILL
 SCALE: 1 1/2" = 1'-0"



C5 DETAIL AT STAIR 13 CURTAIN WALL TIE-IN
 SCALE: 1 1/2" = 1'-0"



B5 DETAIL AT STAIR 13 ROOF TIE-IN
 SCALE: 1 1/2" = 1'-0"



A5 DETAIL AT LEVEL 3 PRECAST SILL
 SCALE: 1 1/2" = 1'-0"

WHR ARCHITECTS
 1111 Louisiana 26th Floor
 Houston, TX 77002
 T 713 665 5665 whrarchitects.com

CONSULTANTS

SEAL (S):



University of Houston
 System



PROJECT INFORMATION:
GIRARD STREET BUILDING

UH PROJECT No: P001607
 CAMPUS NAME: UNIVERSITY OF HOUSTON DOWNTOWN
 PARCEL NUMBER:
 BLDG. NUMBER: 667
 BLDG. ABBREV.: GSB
 BLDG NAME: GIRARD STREET BUILDING

ADDRESS: 900 GIRARD ST.
 CITY/ZIP: HOUSTON, TX 77002-1001

FLOOR NUMBER:

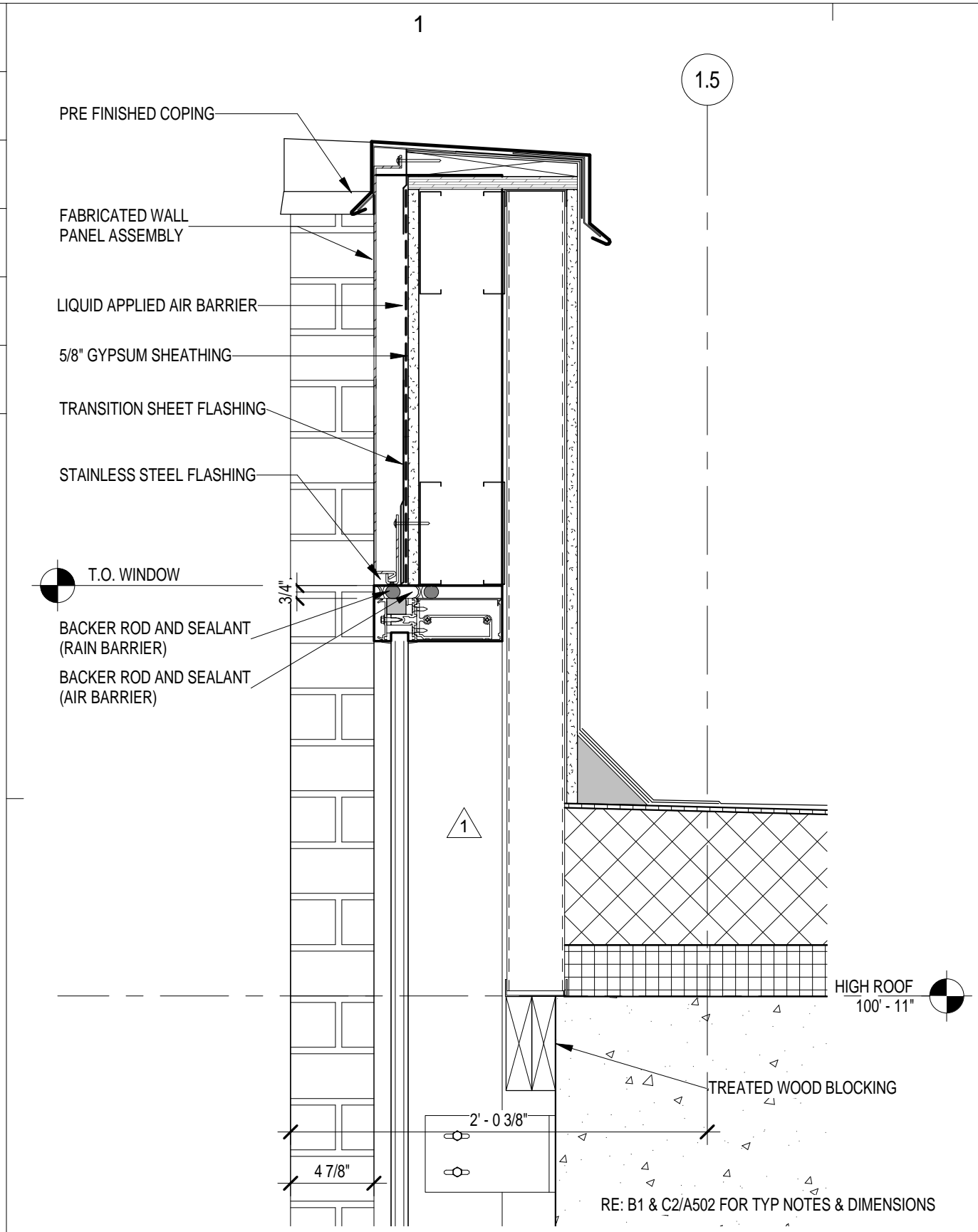
Rev.	Date	Description
1	05-14-2014	ADDENDUM 2
2	09-15-2014	PR #3
3	02-23-2015	PR #8
4	07-23-2015	PR #10

ISSUED: BP #4R
 DATE: 04-14-2014
 DWG FILE: 667_A-501_2015.dwg
 DRAWN BY: CSK
 CHECKED BY: JSC
 COPYRIGHT: 2016

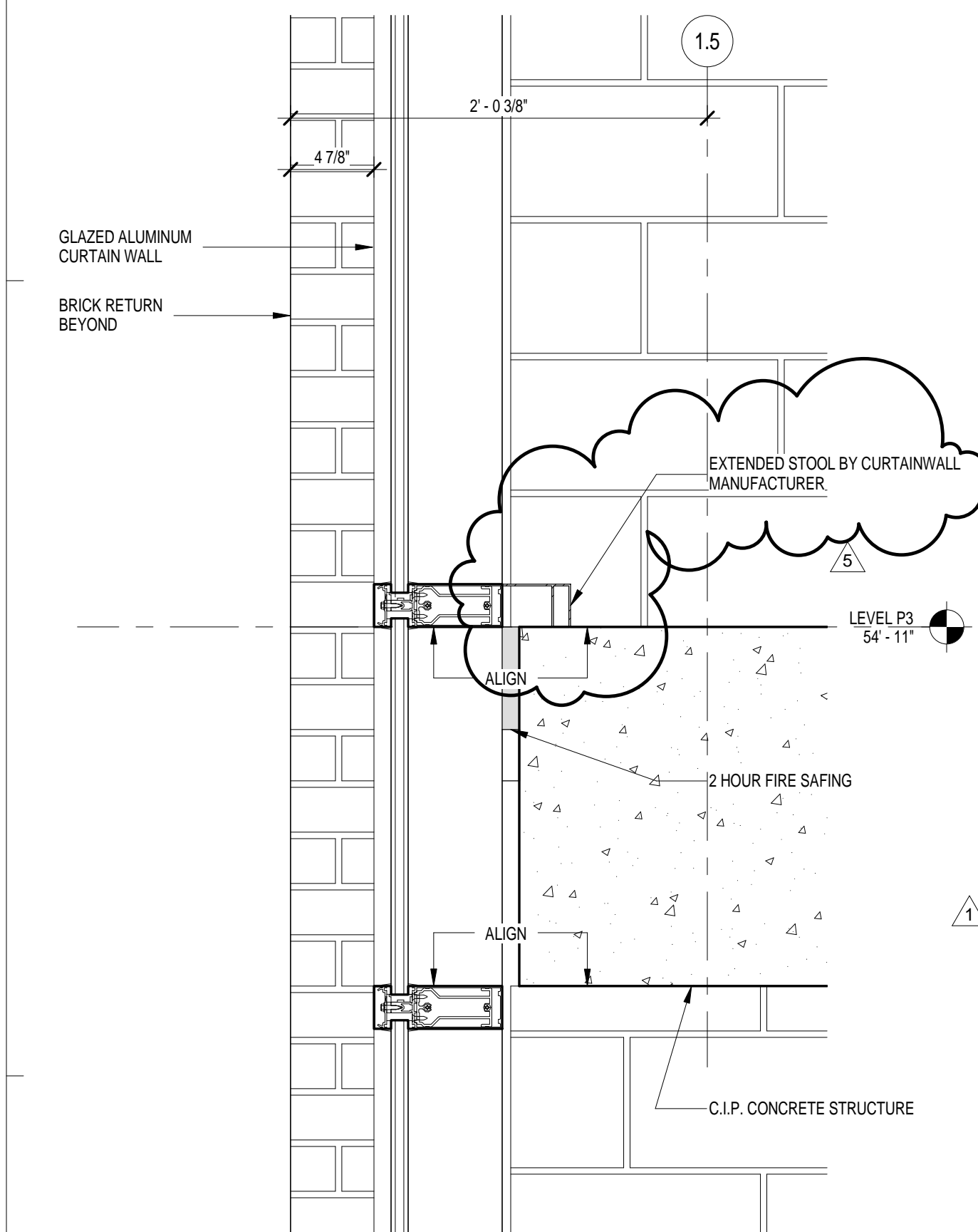
SHEET TITLE:
EXTERIOR SECTION DETAILS

A501
 SHEET NO. 69 OF 209

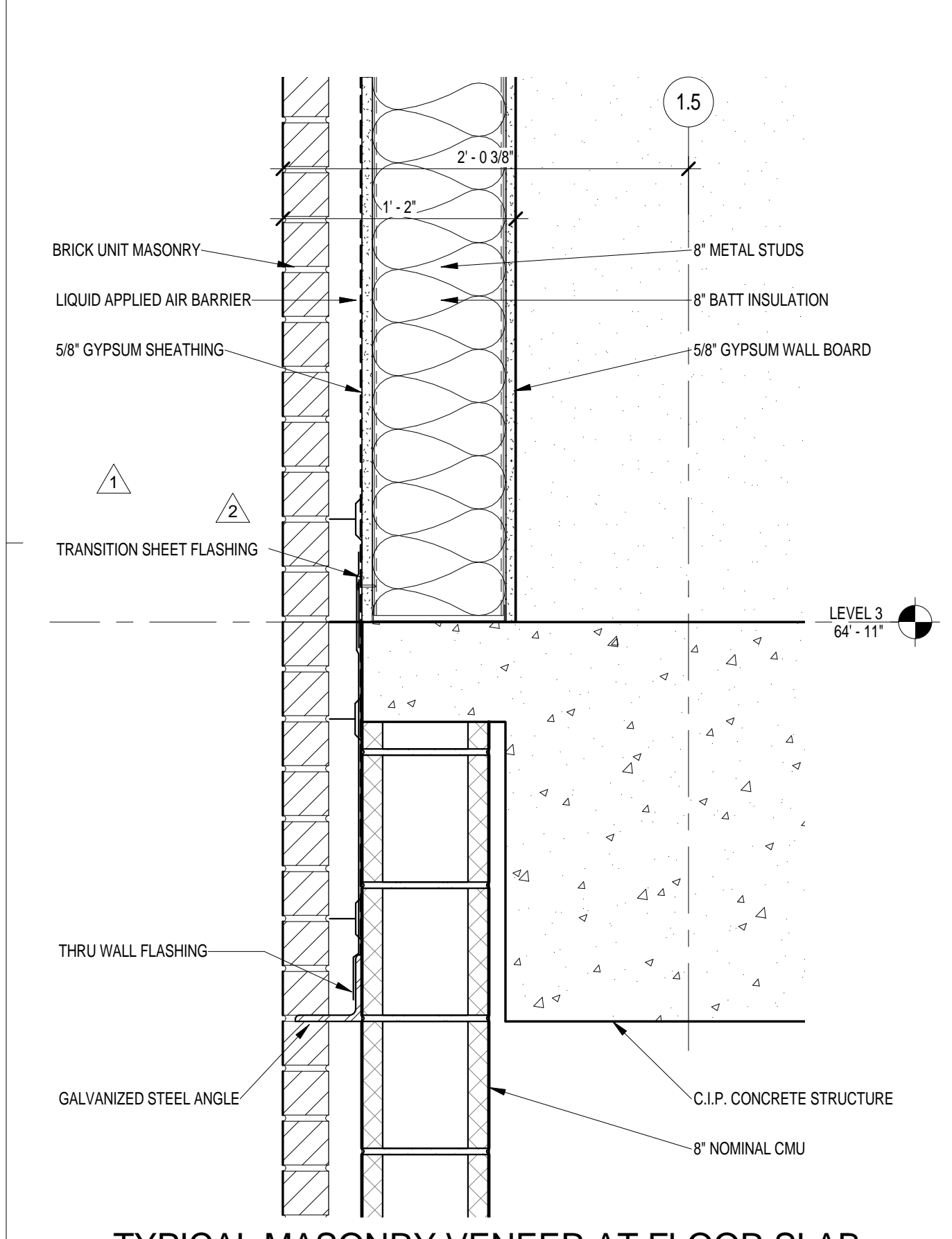
FILE NAME: C:\Revit_Local_Files\Revit_2014\UH-D-GARAGE-ARCH_ghalba.rvt
 FILE LOCATION
 FILE NAME
 FILE LOCATION
 C:\Revit_Local_Files\Revit_2014\UH-D-GARAGE-ARCH_ghalba.rvt
 PLOTTED ON: 9/14/2016 11:13:31 AM
 LAST PLOTTED
 LAYOUT NAME
 EXTERIOR SECTION DETAILS
 PLOT BY: ghalba
 PLOT DEVICE: ADOBE PDF



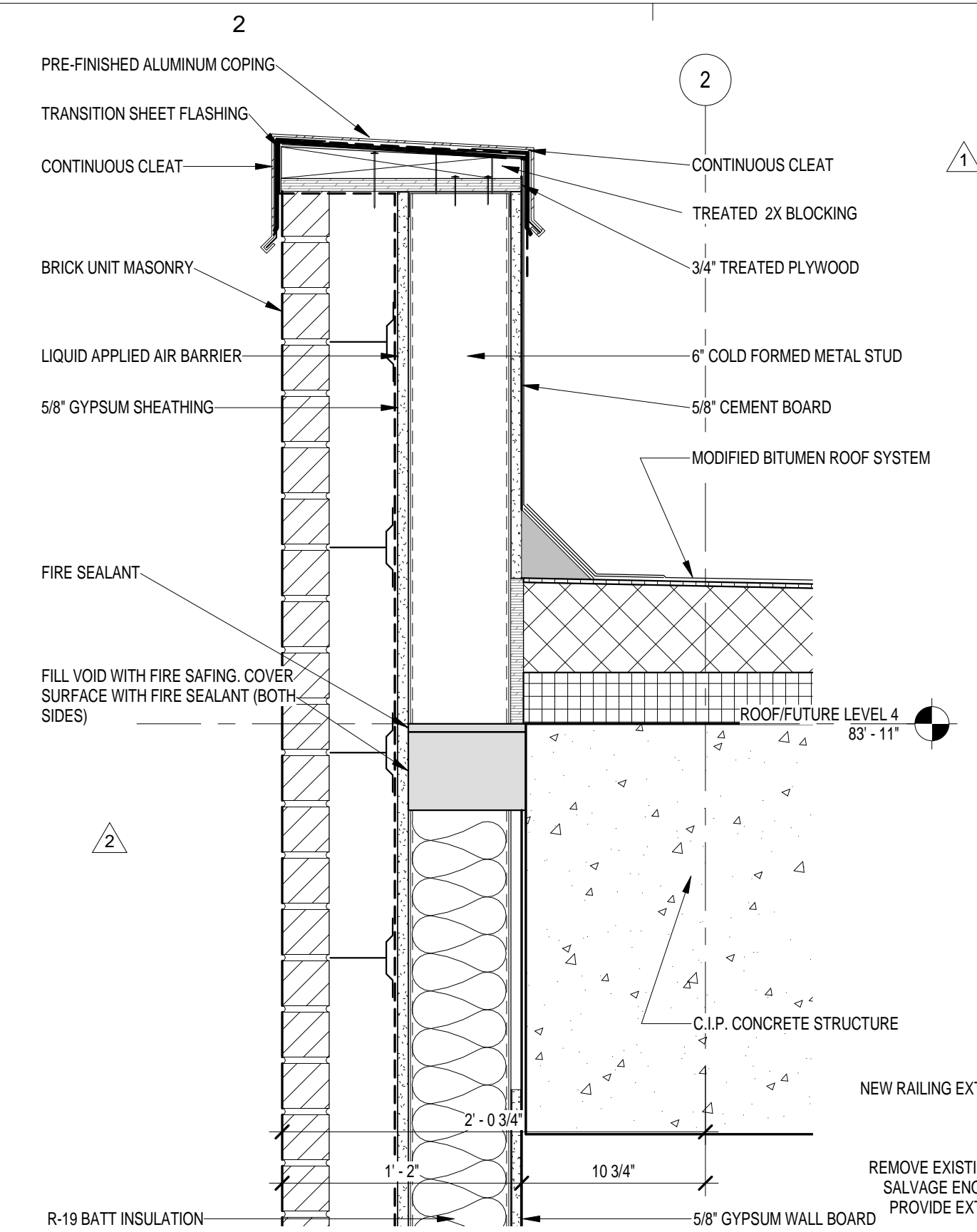
C1 CURTAINWALL PARAPET AT ELEVATOR LOBBY
 SCALE: 1 1/2" = 1'-0"



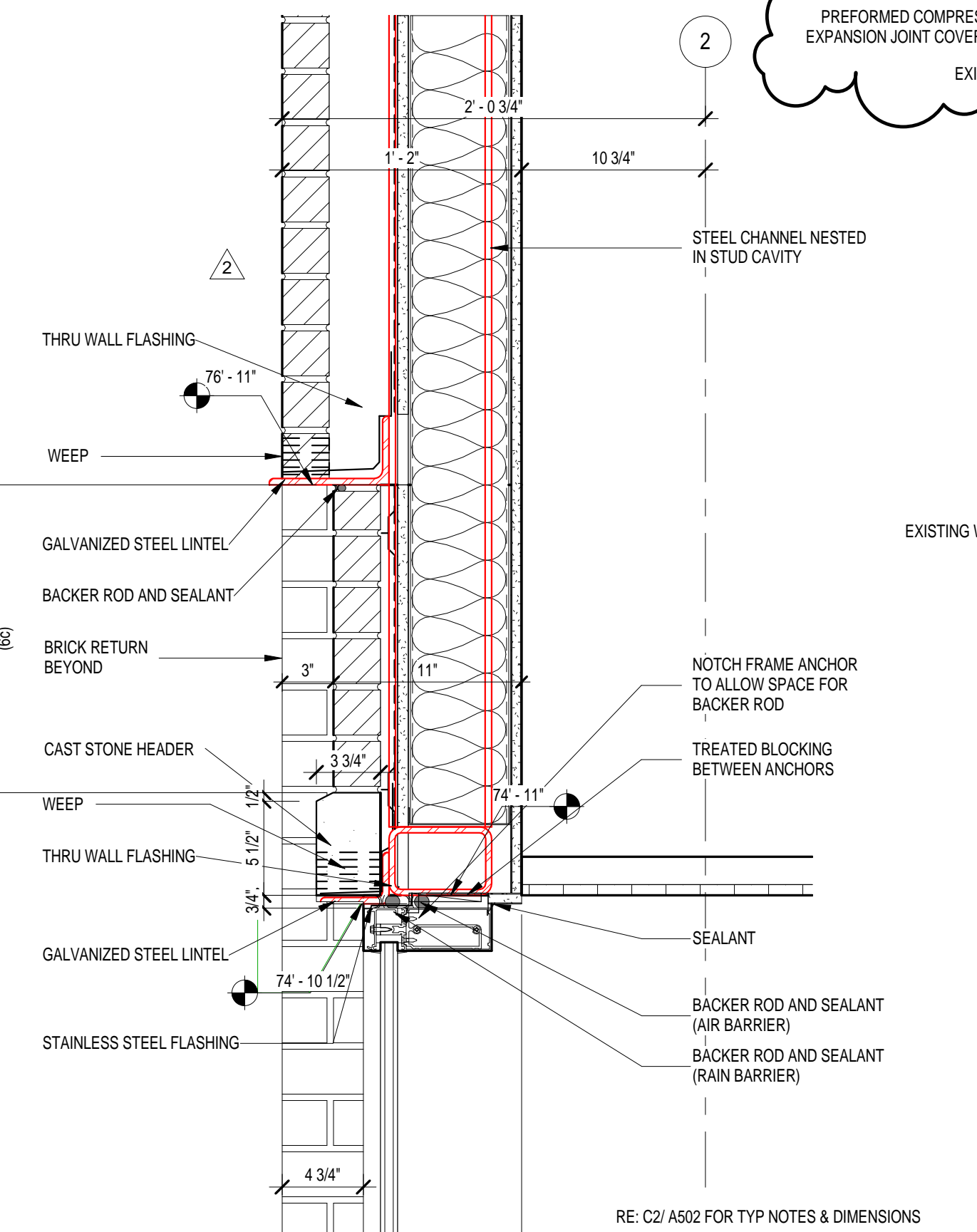
B1 TYPICAL MULLIONS AT FLOOR
 SCALE: 1 1/2" = 1'-0"



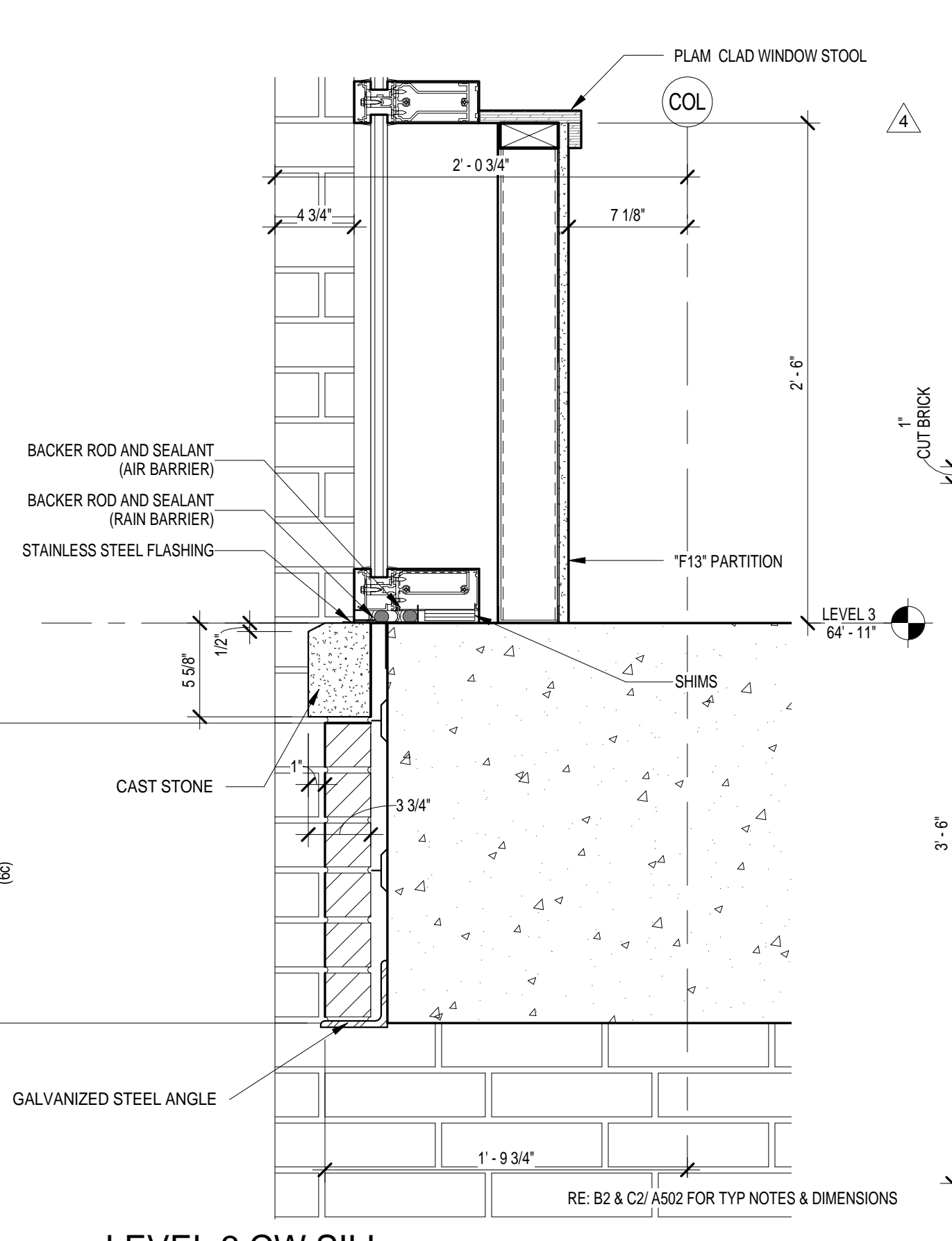
A1 TYPICAL MASONRY VENEER AT FLOOR SLAB
 SCALE: 1 1/2" = 1'-0"



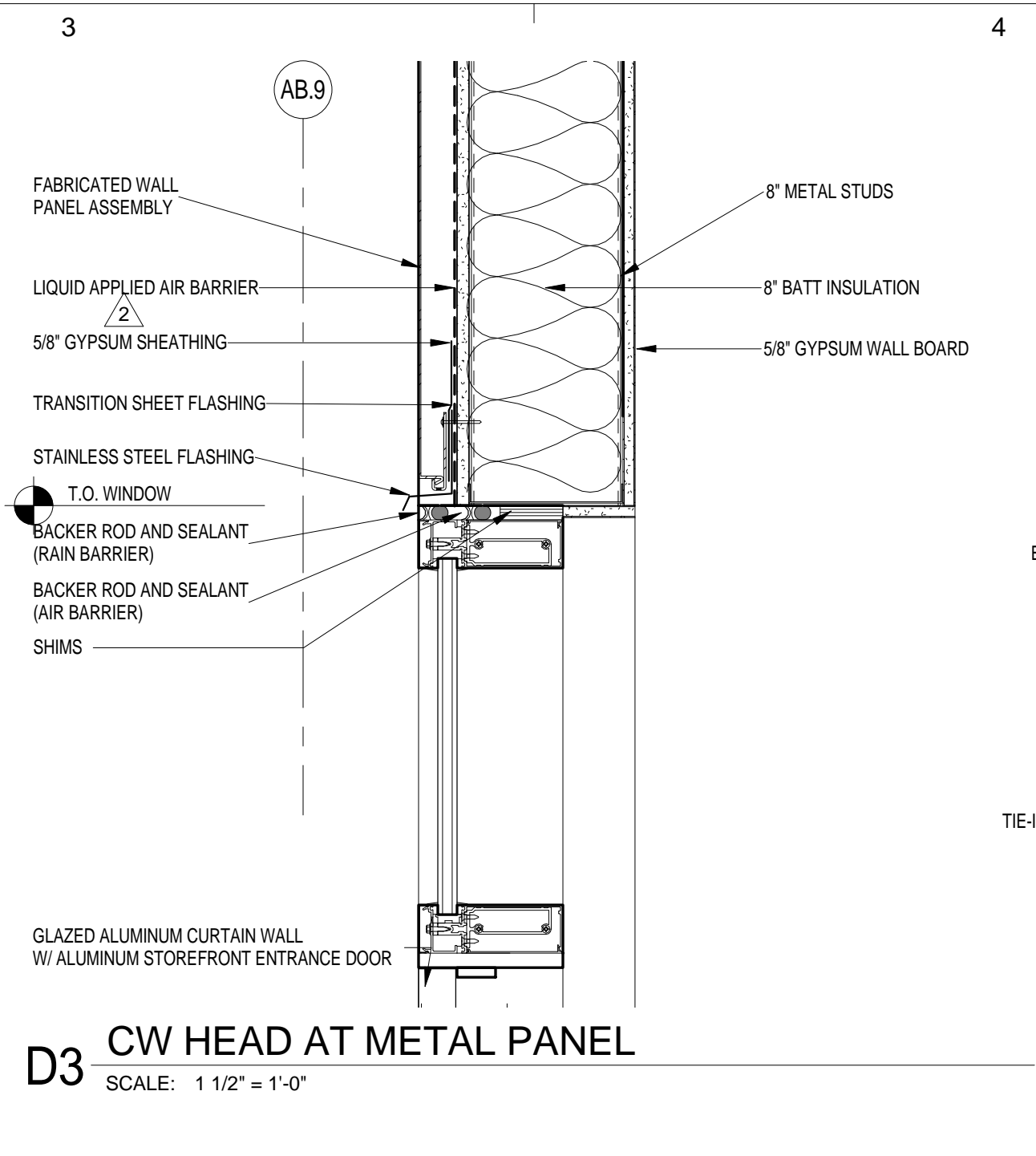
C2 TYPICAL METAL STUD AND BRICK PARAPET
 SCALE: 1 1/2" = 1'-0"



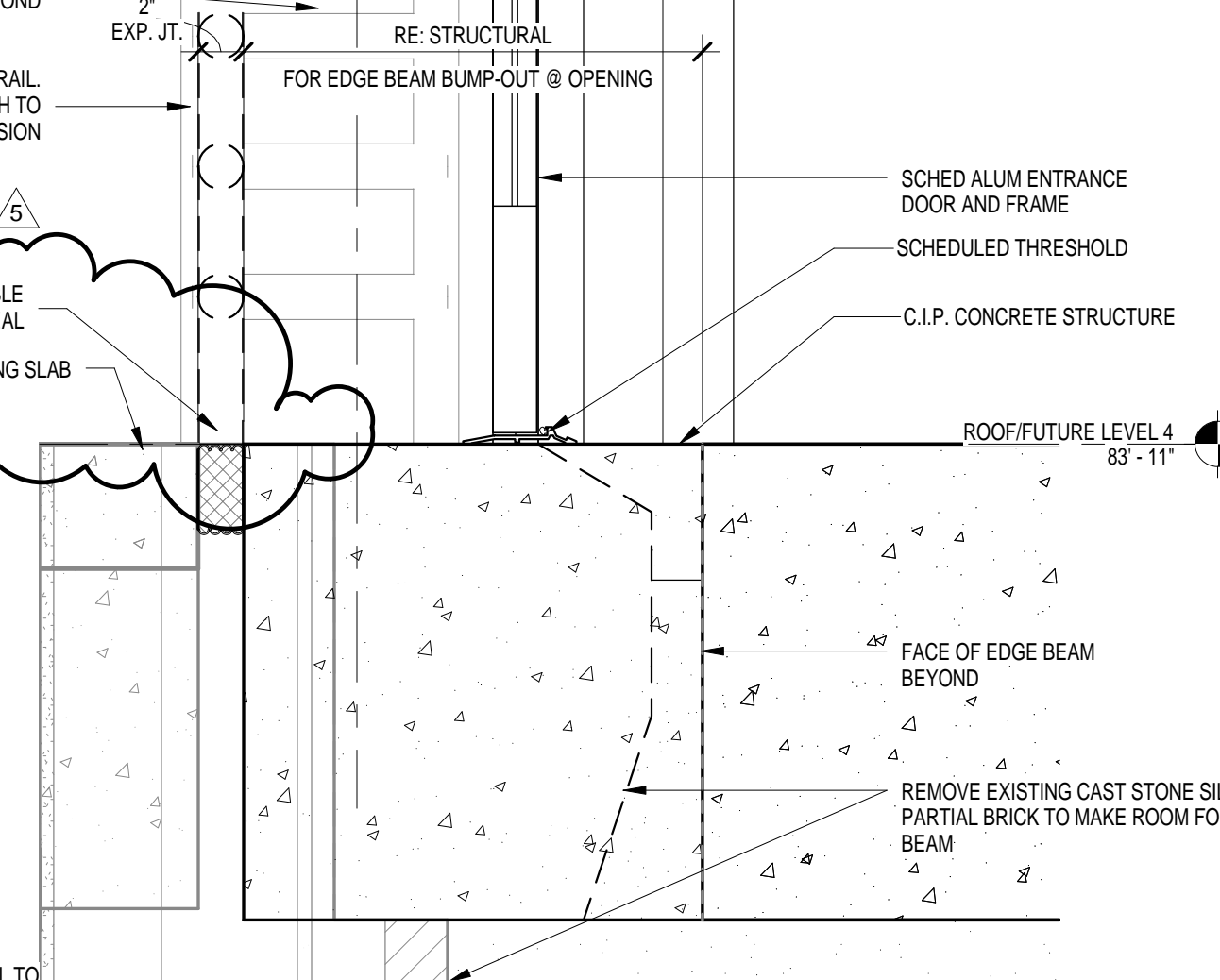
B2 LEVEL 3 CW HEAD
 SCALE: 1 1/2" = 1'-0"



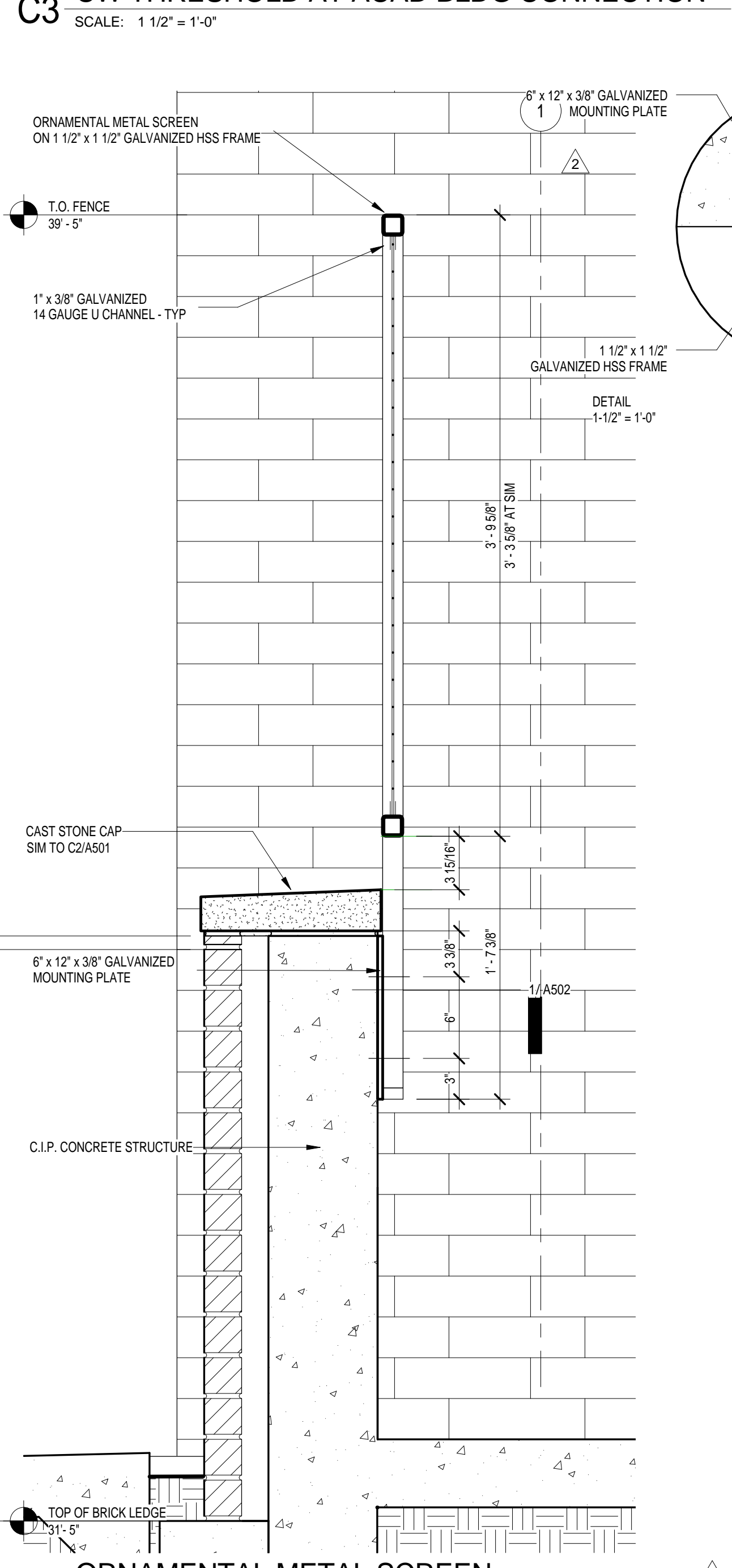
A2 LEVEL 3 CW SILL
 SCALE: 1 1/2" = 1'-0"



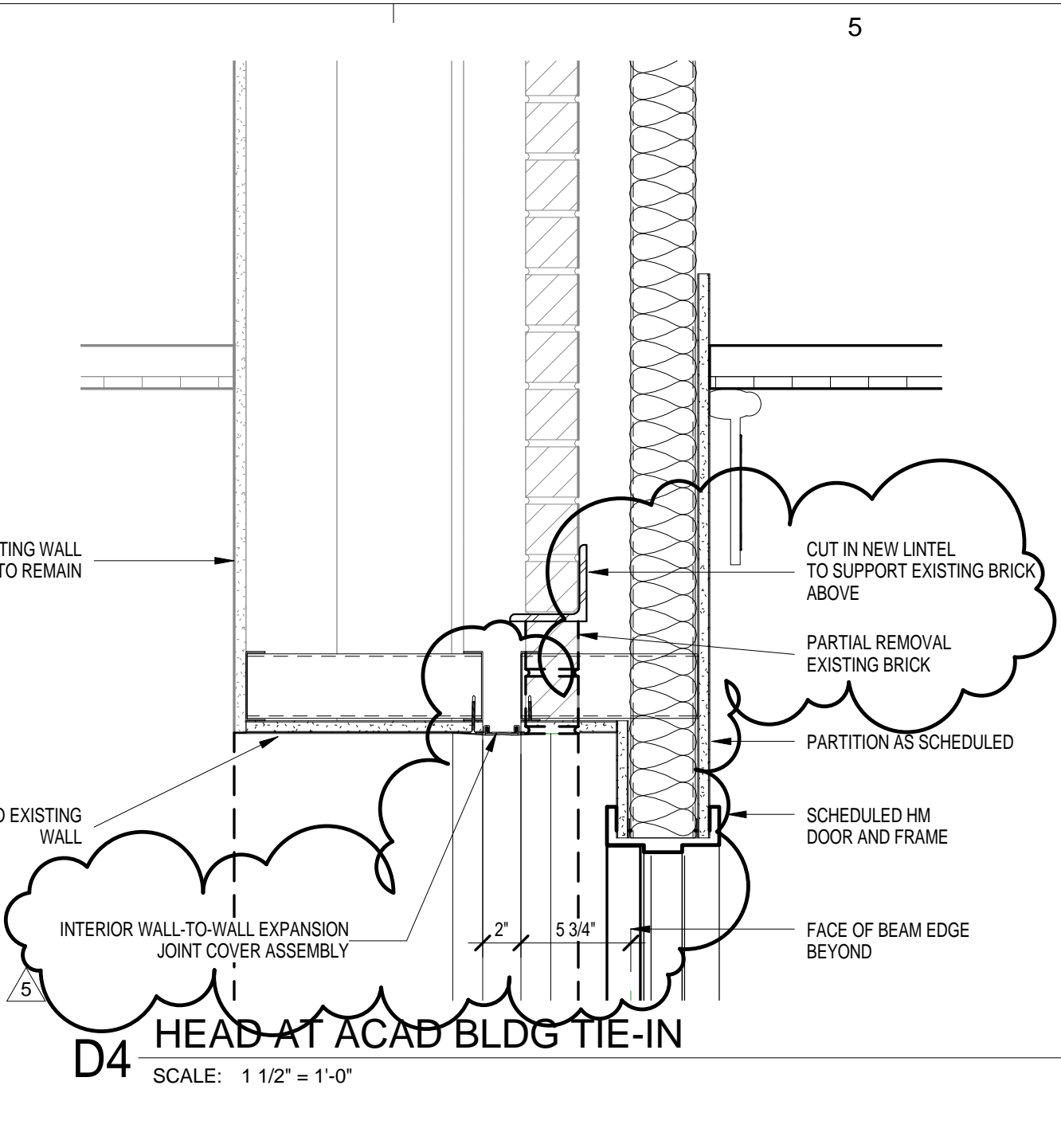
D3 CW HEAD AT METAL PANEL
 SCALE: 1 1/2" = 1'-0"



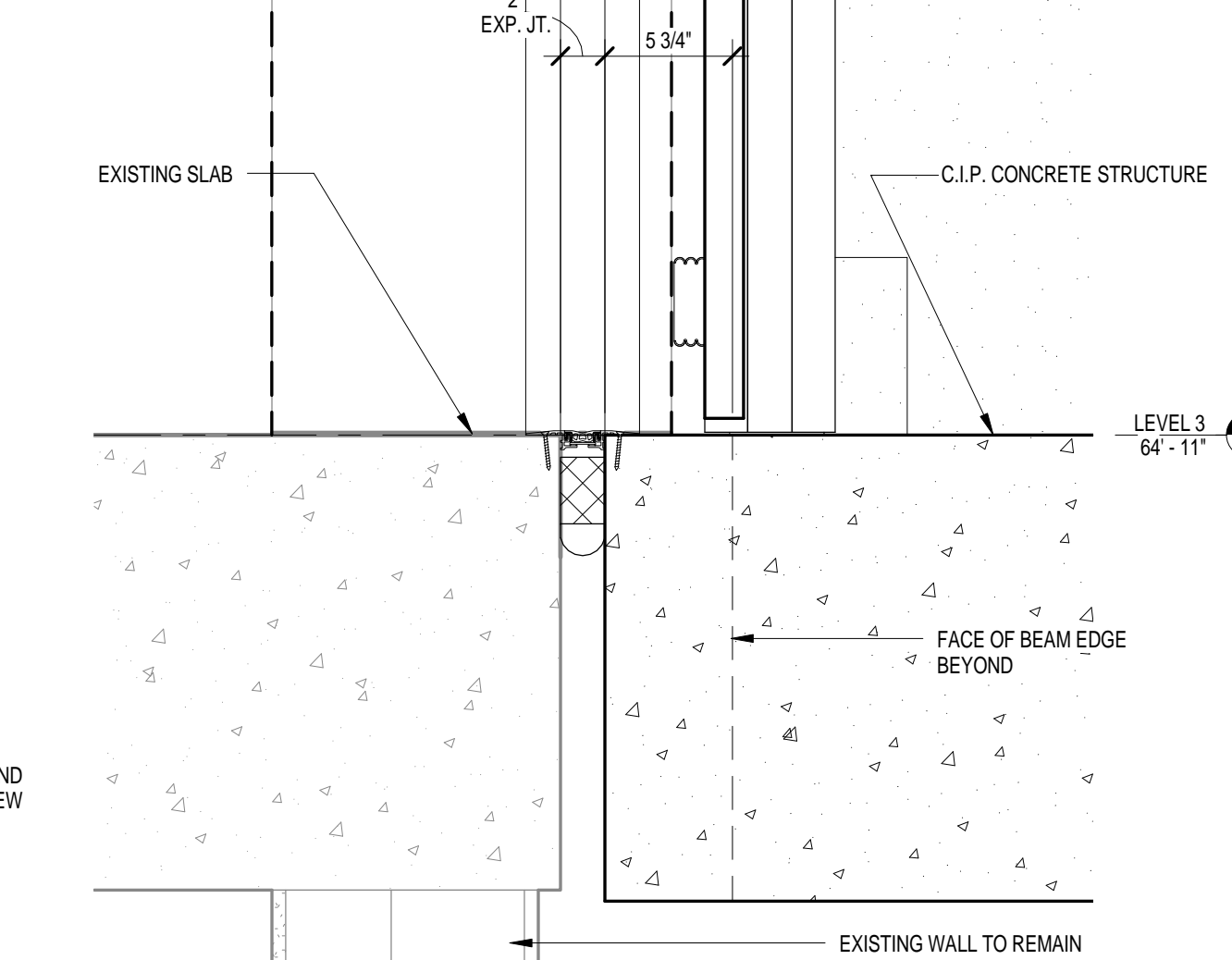
C3 CW THRESHOLD AT ACAD BLDG CONNECTION
 SCALE: 1 1/2" = 1'-0"



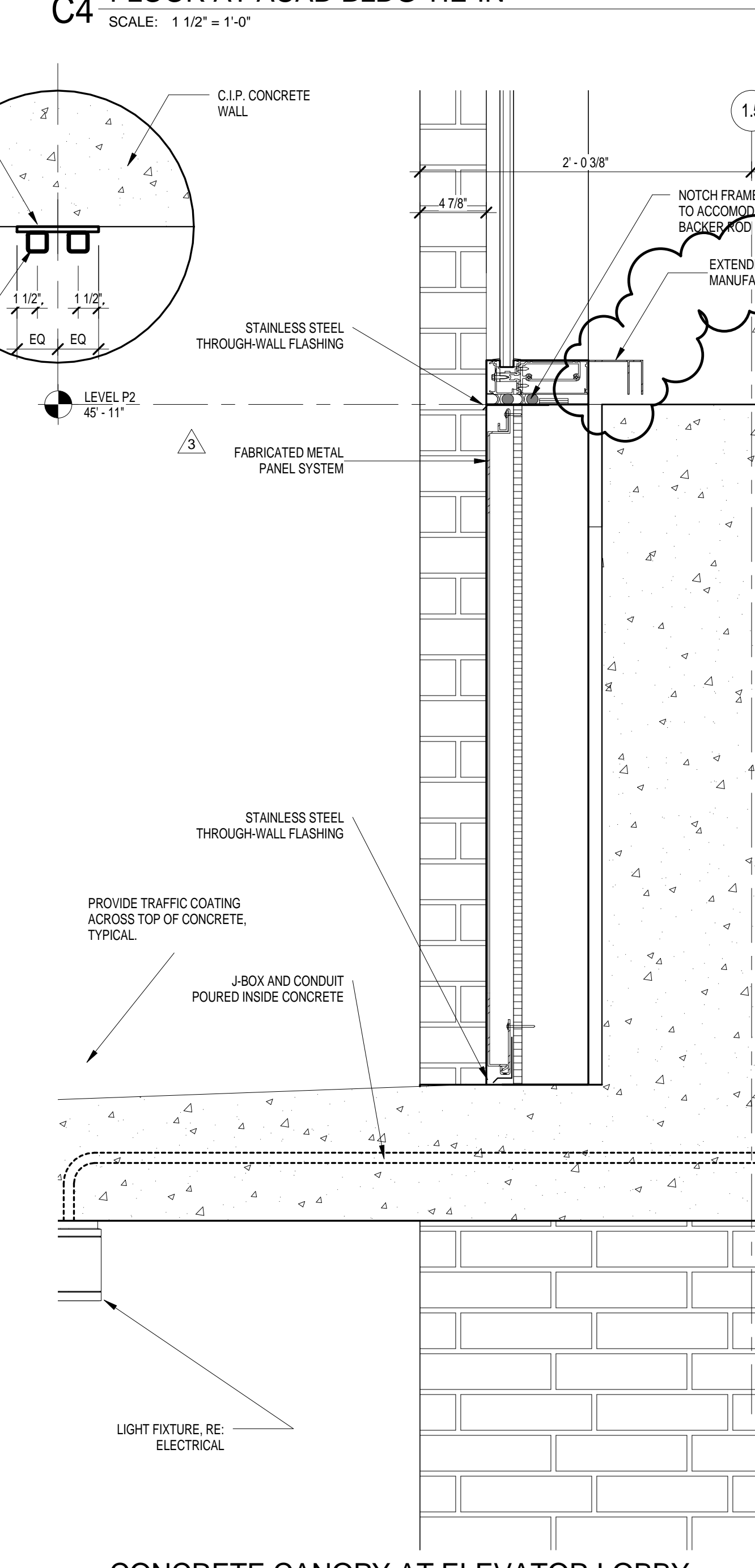
A3 ORNAMENTAL METAL SCREEN
 SCALE: 1 1/2" = 1'-0"



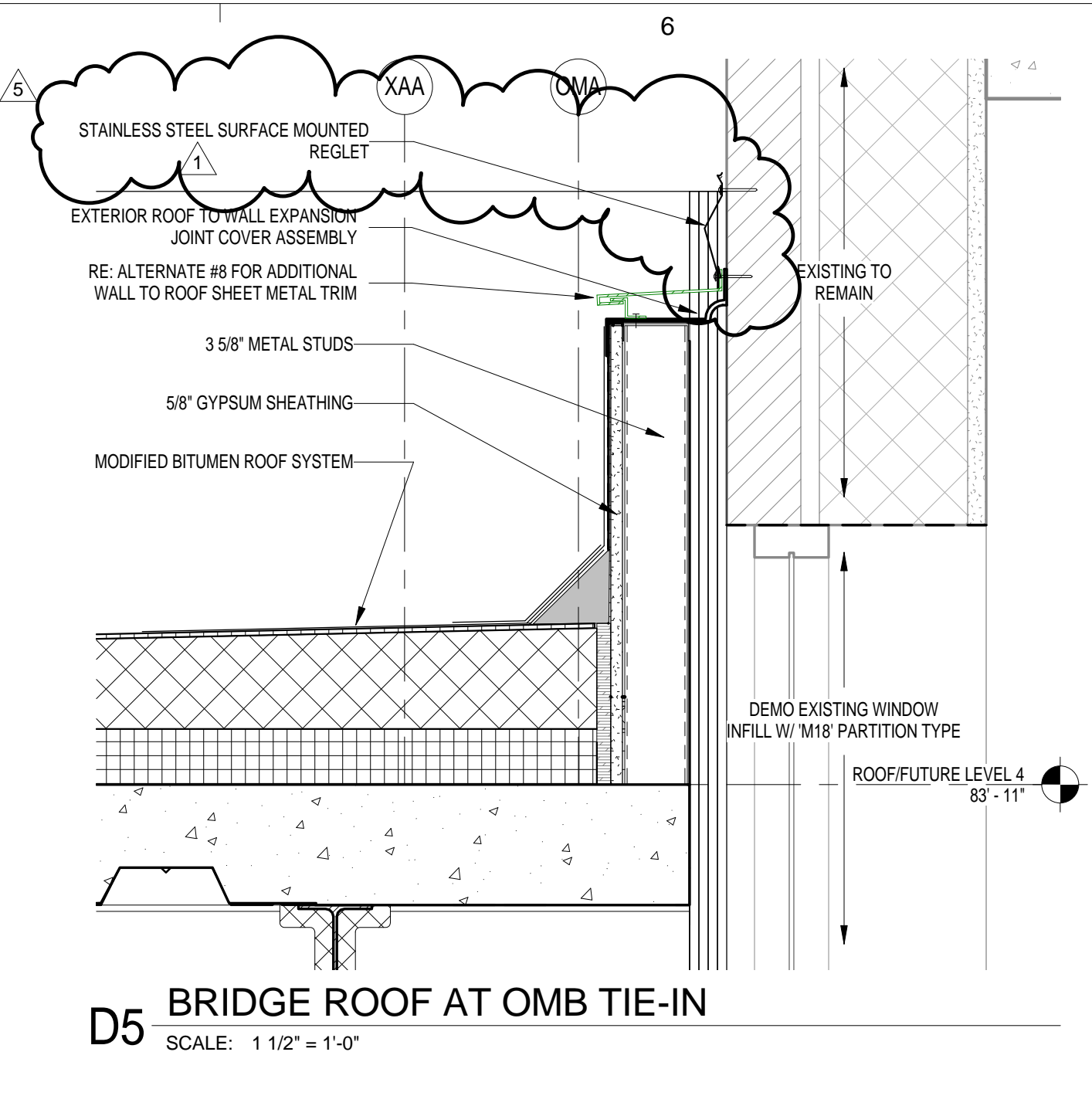
D4 HEAD AT ACAD BLDG TIE-IN
 SCALE: 1 1/2" = 1'-0"



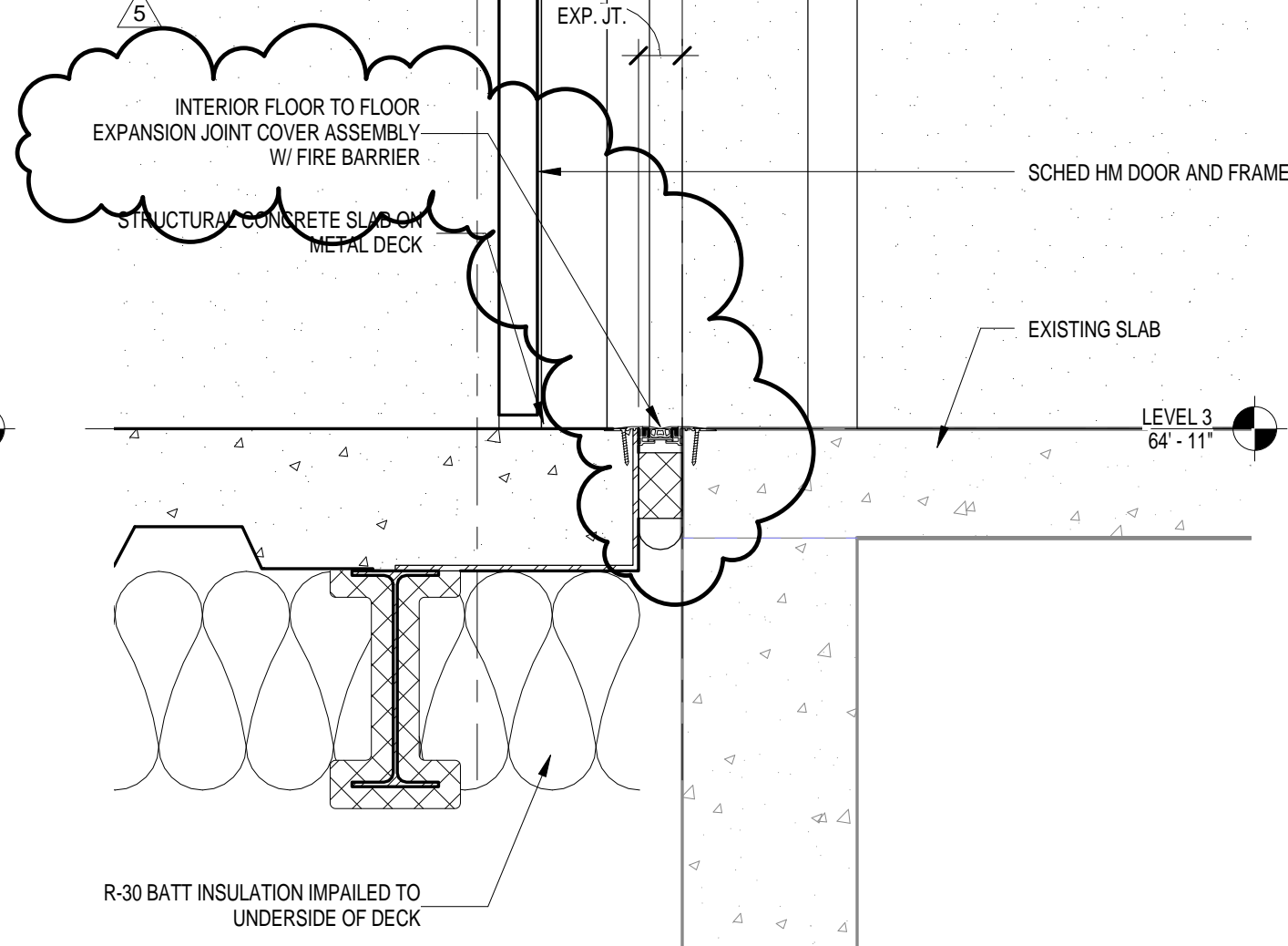
C4 FLOOR AT ACAD BLDG TIE-IN
 SCALE: 1 1/2" = 1'-0"



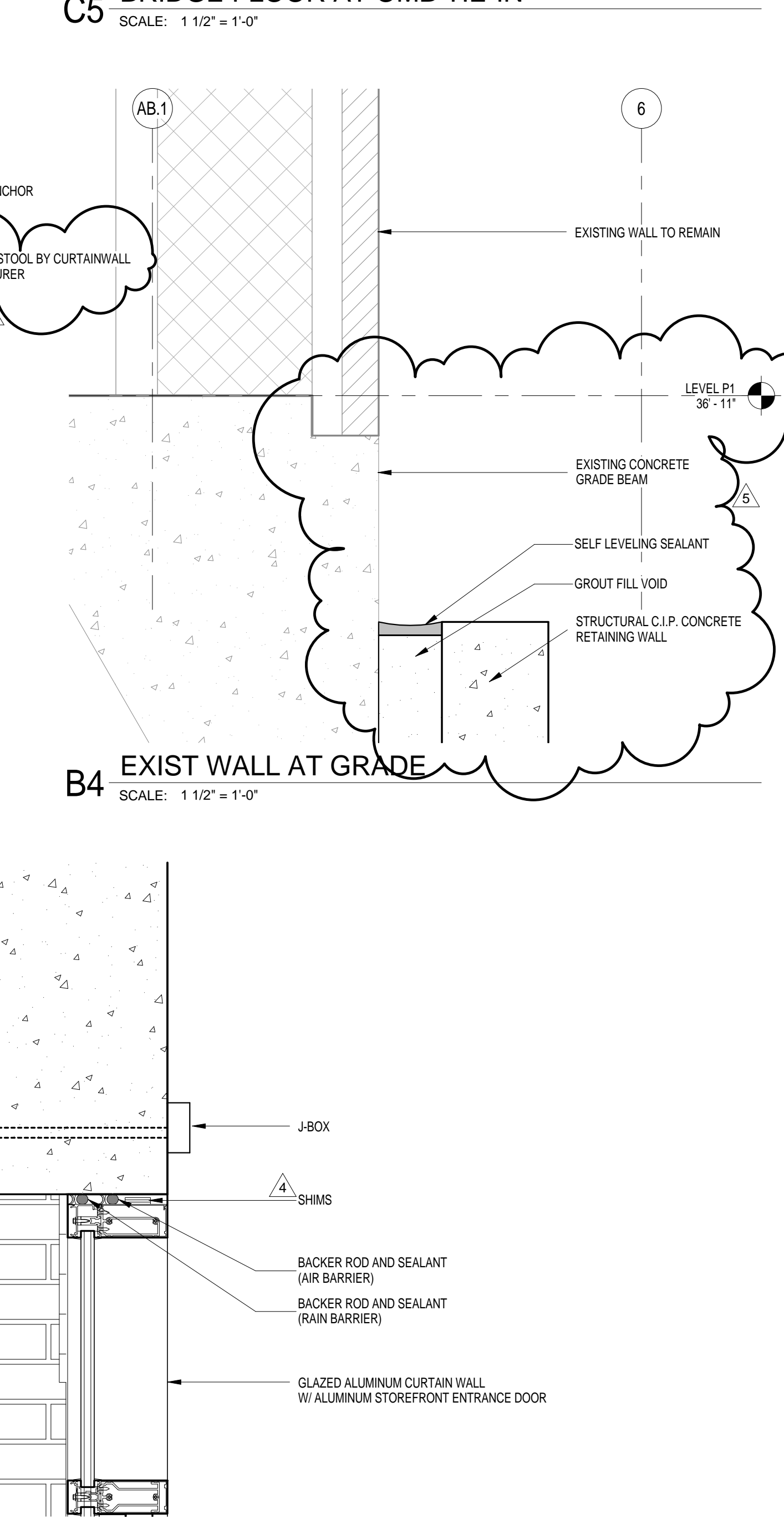
A5 CONCRETE CANOPY AT ELEVATOR LOBBY
 SCALE: 1 1/2" = 1'-0"



D5 BRIDGE ROOF AT OMB TIE-IN
 SCALE: 1 1/2" = 1'-0"



C5 BRIDGE FLOOR AT OMB TIE-IN
 SCALE: 1 1/2" = 1'-0"



B4 EXIST WALL AT GRADE
 SCALE: 1 1/2" = 1'-0"

WHR ARCHITECTS
 1111 Louisiana 26th Floor
 Houston, TX 77002
 T 713 665 5655 whrarchitects.com

CONSULTANTS

SEAL (S):



University of Houston
 System

UNIVERSITY OF HOUSTON
 YOU ARE THE PRIDE

PROJECT INFORMATION:
GIRARD STREET BUILDING
 UH PROJECT No: P001607
 CAMPUS NAME: UNIVERSITY OF HOUSTON DOWNTOWN
 PARCEL NUMBER:
 BLDG. NUMBER: 667
 BLDG. ABBREV.: GSB
 BLDG NAME: GIRARD STREET BUILDING

ADDRESS: 900 GIRARD ST.
 CITY/ZIP: HOUSTON, TX 77002-1001
 FLOOR NUMBER:

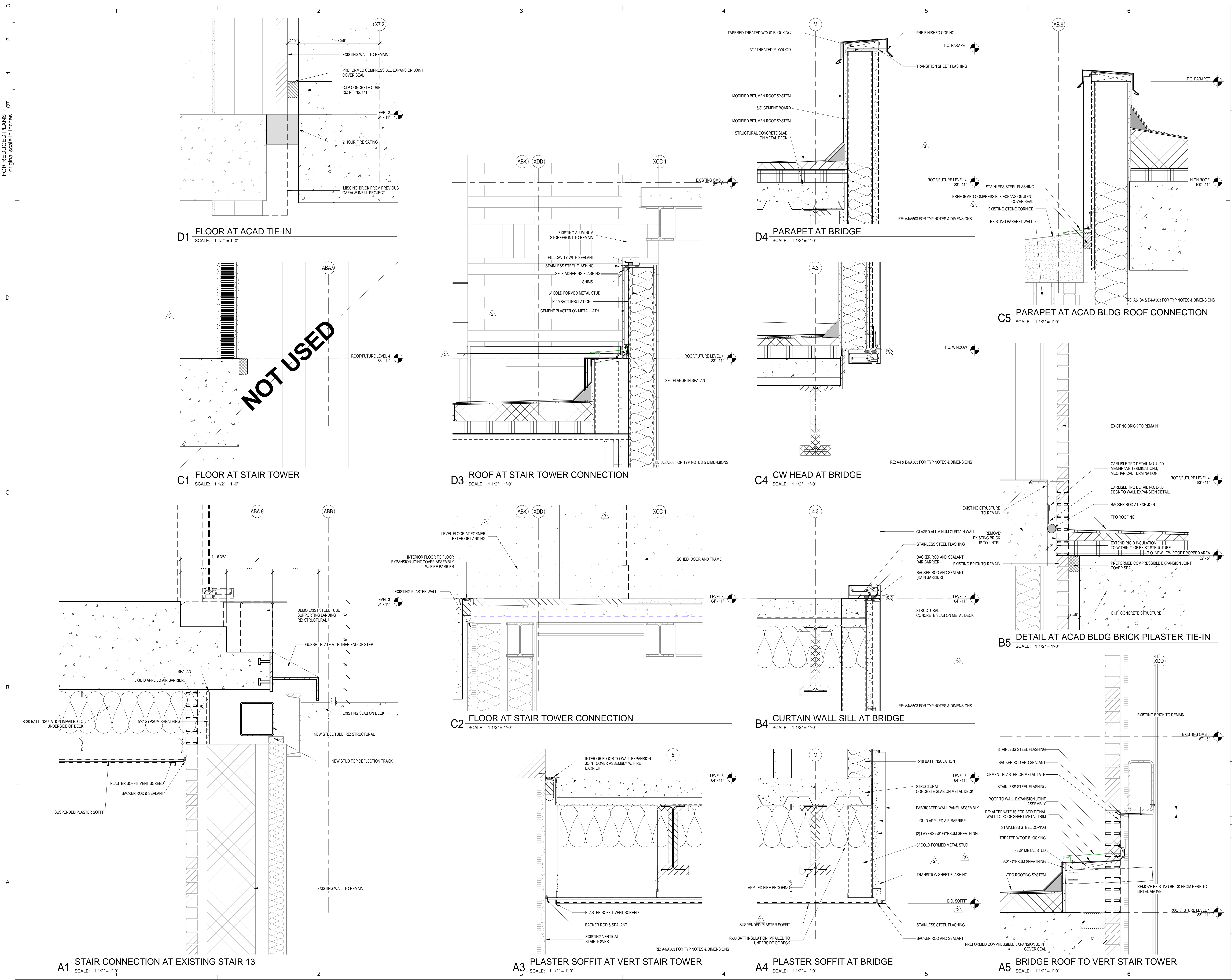
Rev.	Date	Description
1	05-14-2014	ADDENDUM 2
2	09-15-2014	PR #3
3	01-09-2015	PR #5
4	02-23-2015	PR #8
5	07-23-2015	PR #10

ISSUED: BP #4R
 DATE: 04-14-2014
 DWG FILE: 667_A-502_2015.dwg
 DRAWN BY: GSK
 CHECKED BY: JSC
 COPYRIGHT: 2016

SHEET TITLE:
EXTERIOR SECTION DETAILS

A502
 SHEET NO. 70 OF 209

FILE NAME: C:\Revit_Local_Files\Revit_2014\UH-D-GARAGE-ARCH-galiba.rvt
 FILE LOCATION
 FILE NAME
 FILE LOCATION
 EXTERIOR SECTION DETAILS
 LAST PLOTTED
 LAYOUT NAME
 PLOTTED ON: 9/14/2016 11:11:36 AM
 PLOT BY: galiba
 PLOT DEVICE: ADOBE PDF



NOT USED

WHR ARCHITECTS
 1111 Louisiana 26th Floor
 Houston, TX 77002
 T 713 665 5665 whrarchitects.com

CONSULTANTS

SEAL (S):



University of Houston
System



PROJECT INFORMATION:
GIRARD STREET BUILDING

UH PROJECT No: P001607
 CAMPUS NAME: UNIVERSITY OF HOUSTON DOWNTOWN
 PARCEL NUMBER:
 BLDG. NUMBER: 667
 BLDG. ABBREV.: GSB
 BLDG NAME: GIRARD STREET BUILDING

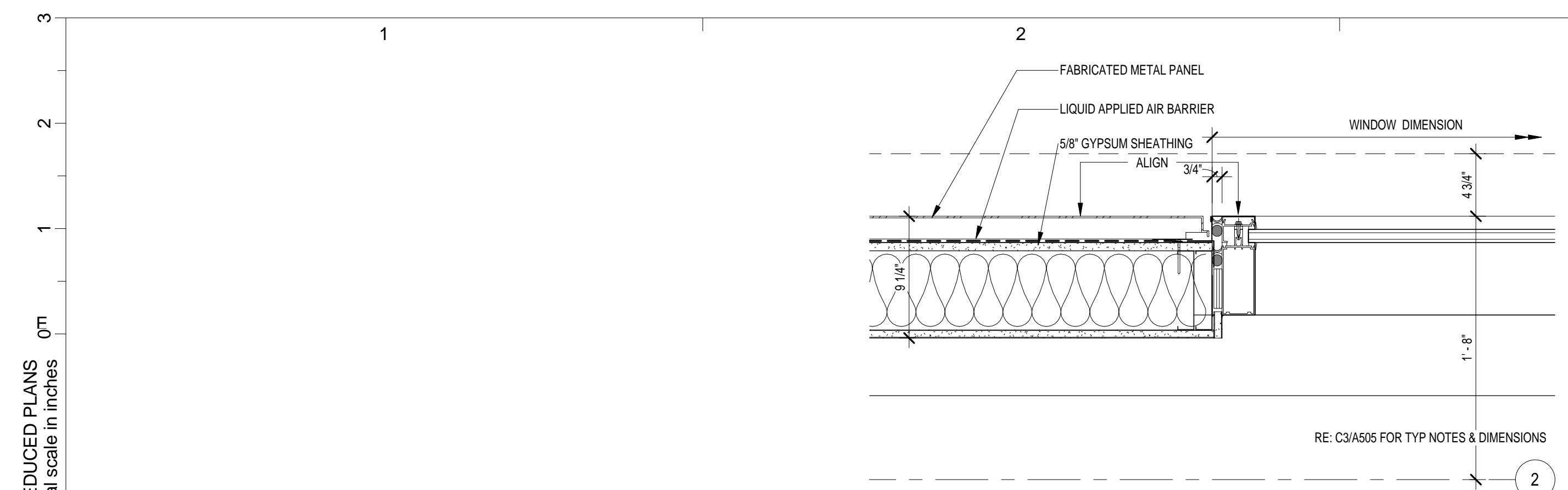
ADDRESS: 900 GIRARD ST.
 CITY/ZIP: HOUSTON, TX 77002-1001
 FLOOR NUMBER:

Rev.	Date	Description
1	05-07-2014	ADDENDUM 1
2	05-14-2014	ADDENDUM 2
3	09-15-2014	PR #3

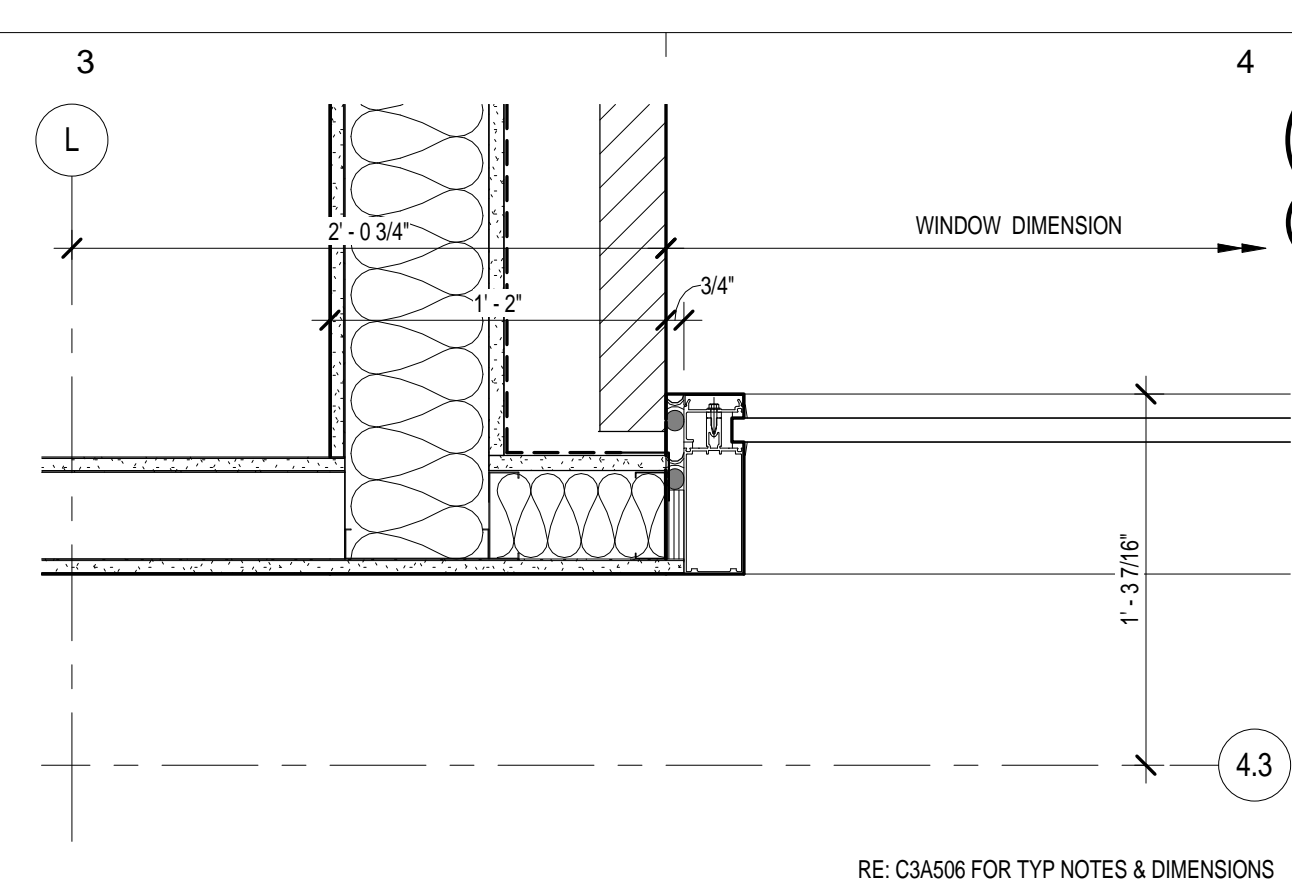
ISSUED: BP #4R
 DATE: 04-14-2014
 DWG FILE: 667_A-503_2015.dwg
 DRAWN BY: CSK
 CHECKED BY: JSC
 COPYRIGHT: 2016

SHEET TITLE:
EXTERIOR SECTION DETAILS

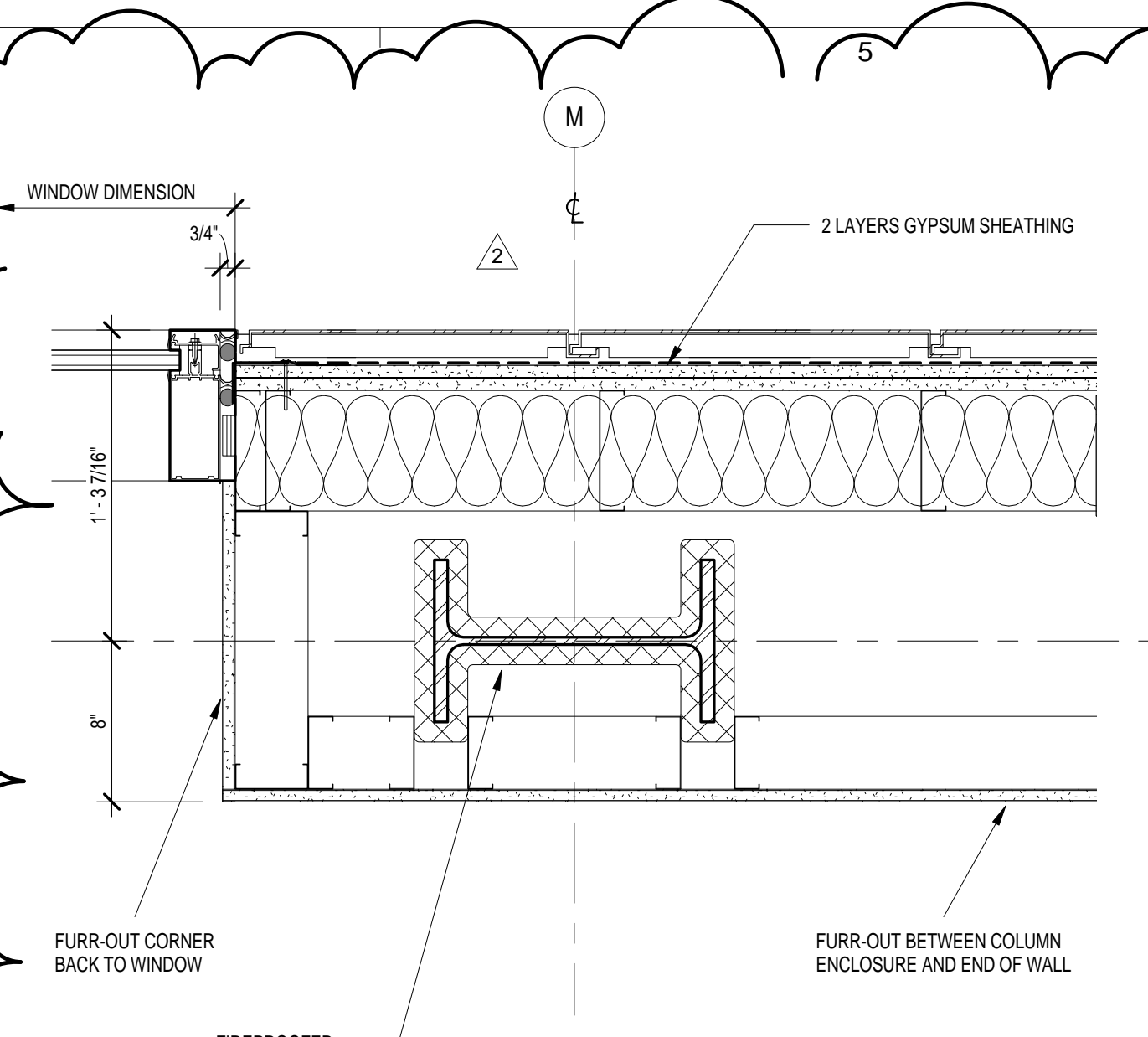
FILE NAME: C:\Revit_Local_Files\Revit_2014\UHD-GARAGE-ARCH_gheiba.rvt
 FILE LOCATION
 FILE NAME
 FILE LOCATION
 PLOTTED ON: 9/14/2016 11:14:43 AM
 LAST PLOTTED
 LAYOUT NAME
 EXTERIOR PLAN DETAILS
 PLOT BY: gheiba
 PLOT DEVICE: ADOBE PDF



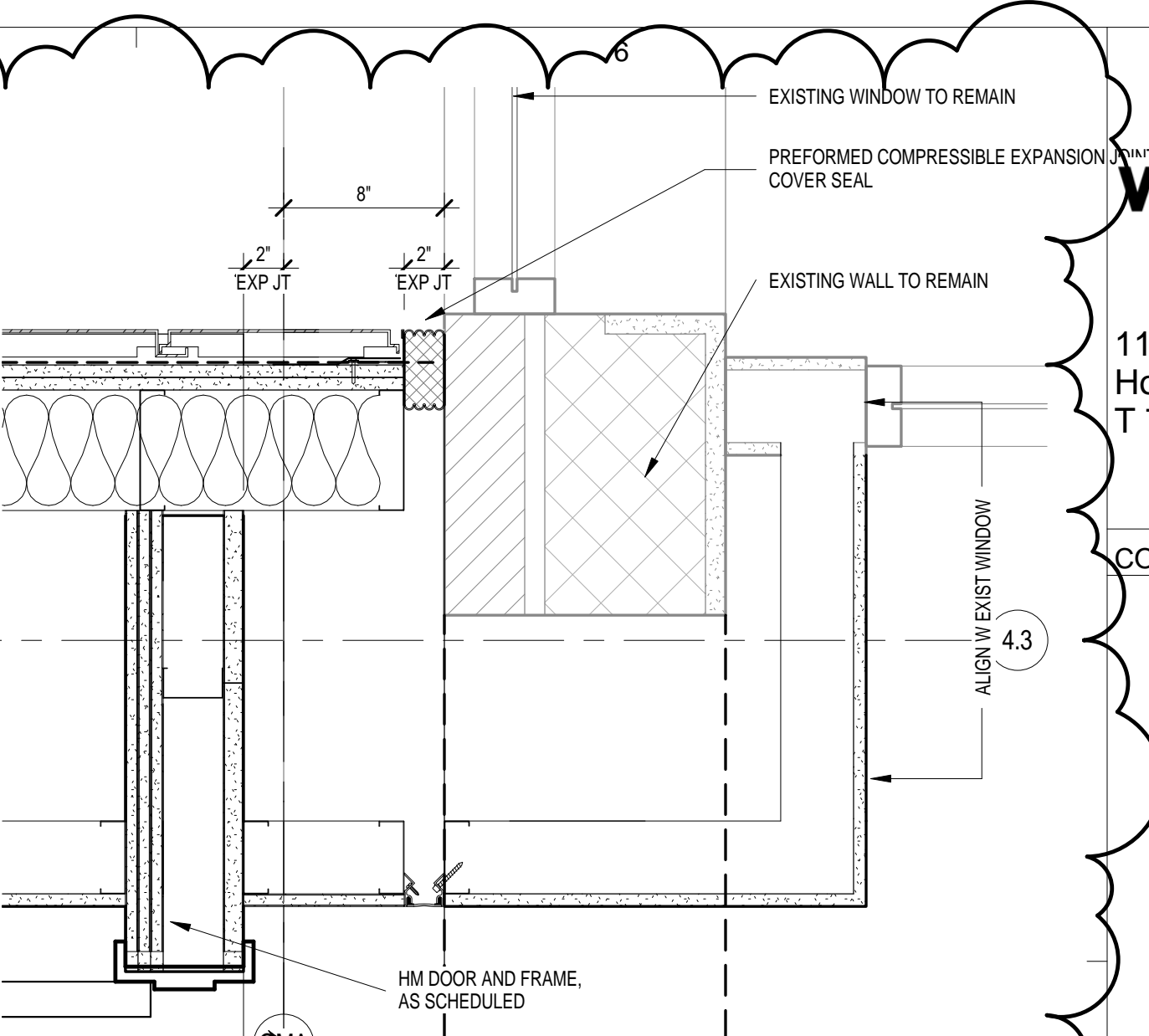
D2 CW JAMB AT METAL PANEL INFILL
 SCALE: 1 1/2" = 1'-0"



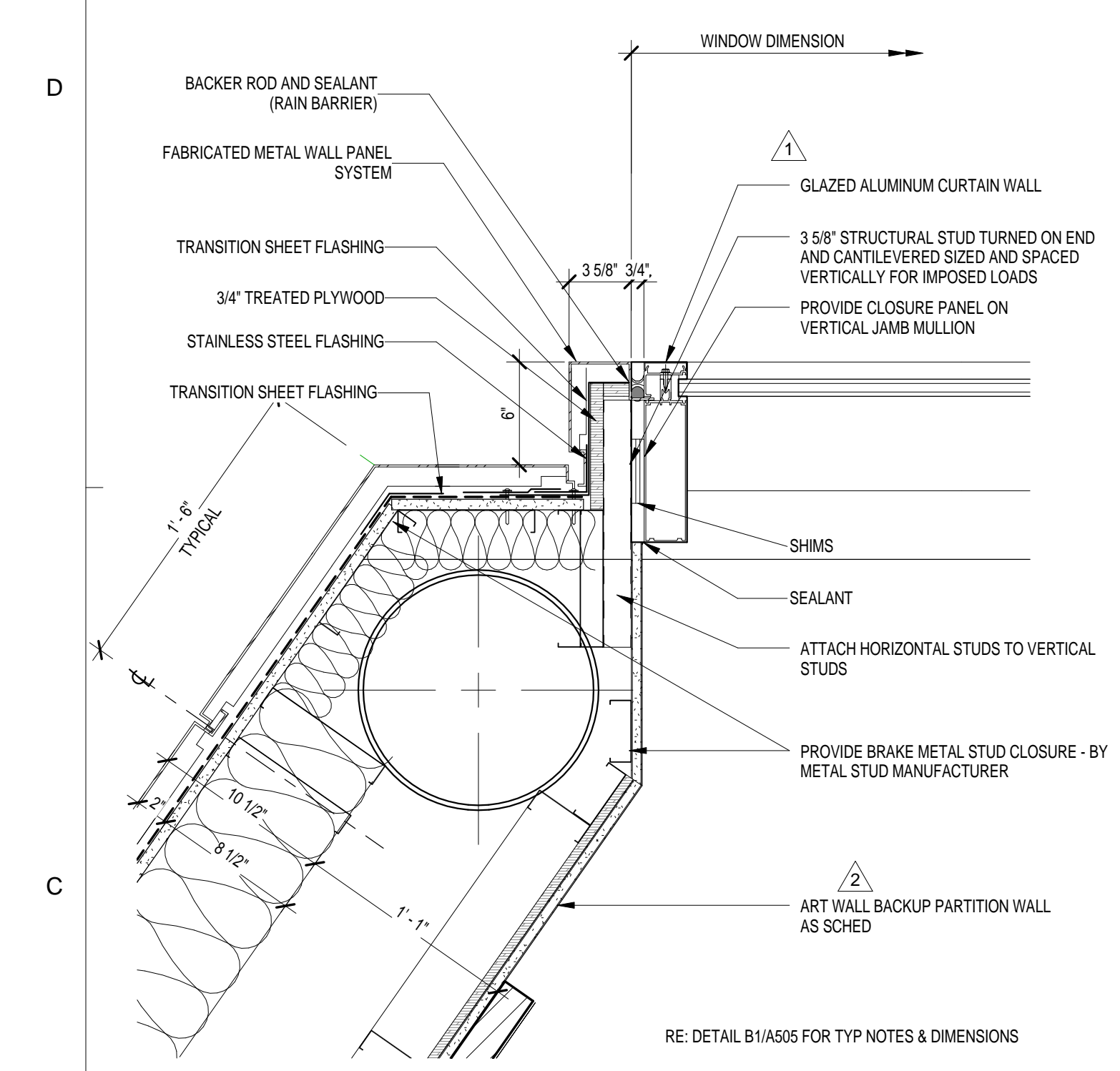
D3 CW JAMB AT BRIDGE
 SCALE: 1 1/2" = 1'-0"



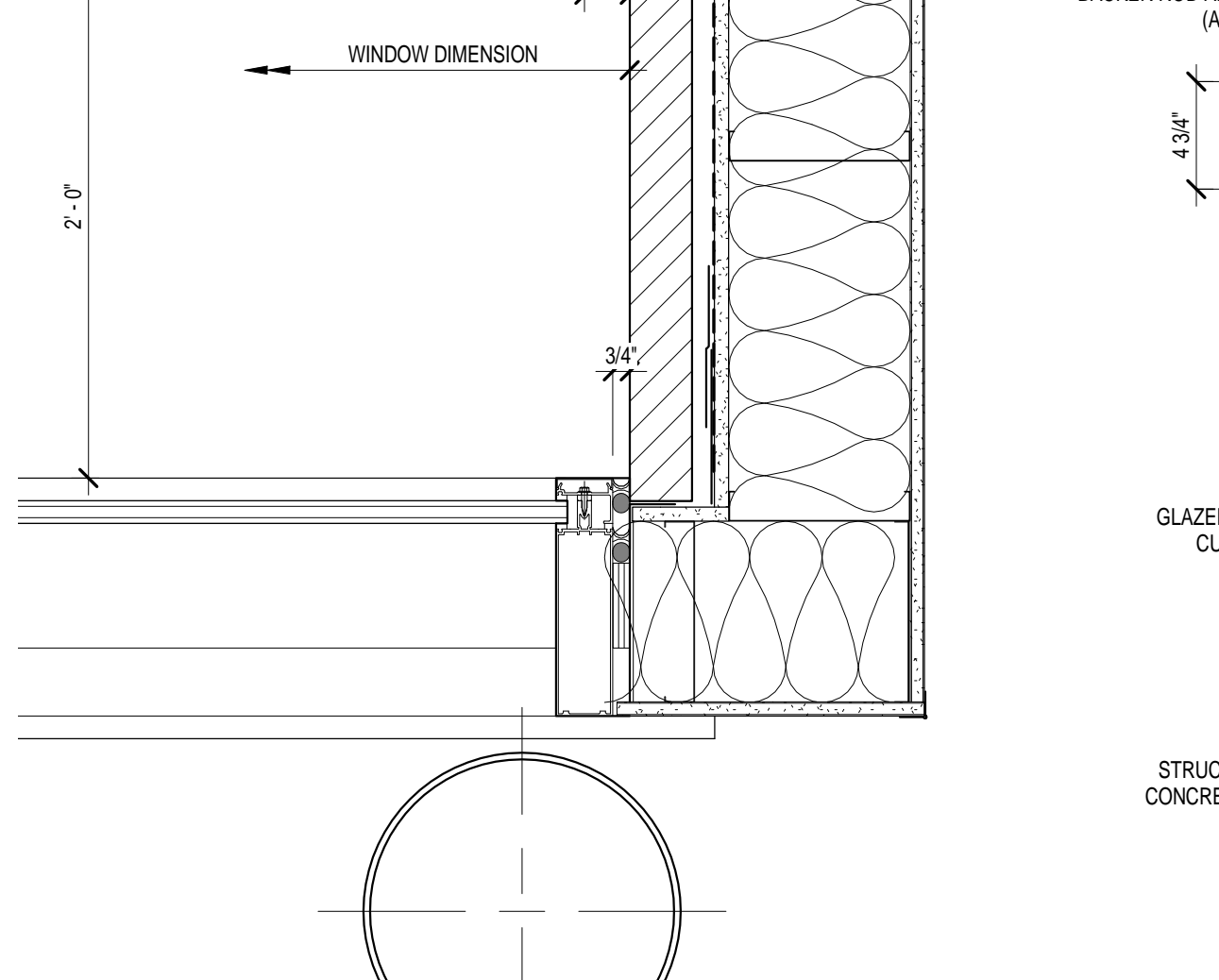
D4 METAL PANEL BRIDGE AT OMB
 SCALE: 1 1/2" = 1'-0"



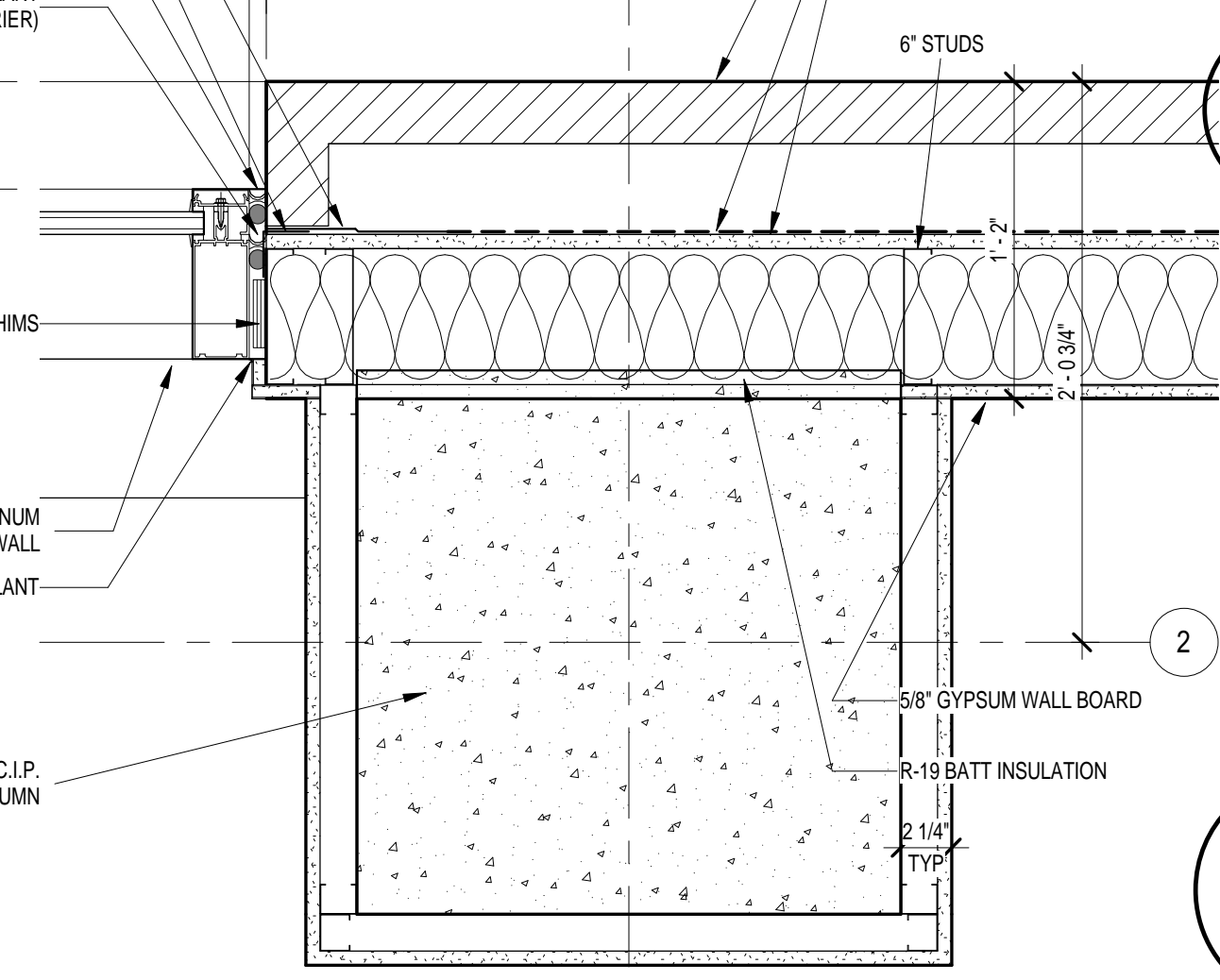
D5 METAL PANEL BRIDGE AT OMB
 SCALE: 1 1/2" = 1'-0"



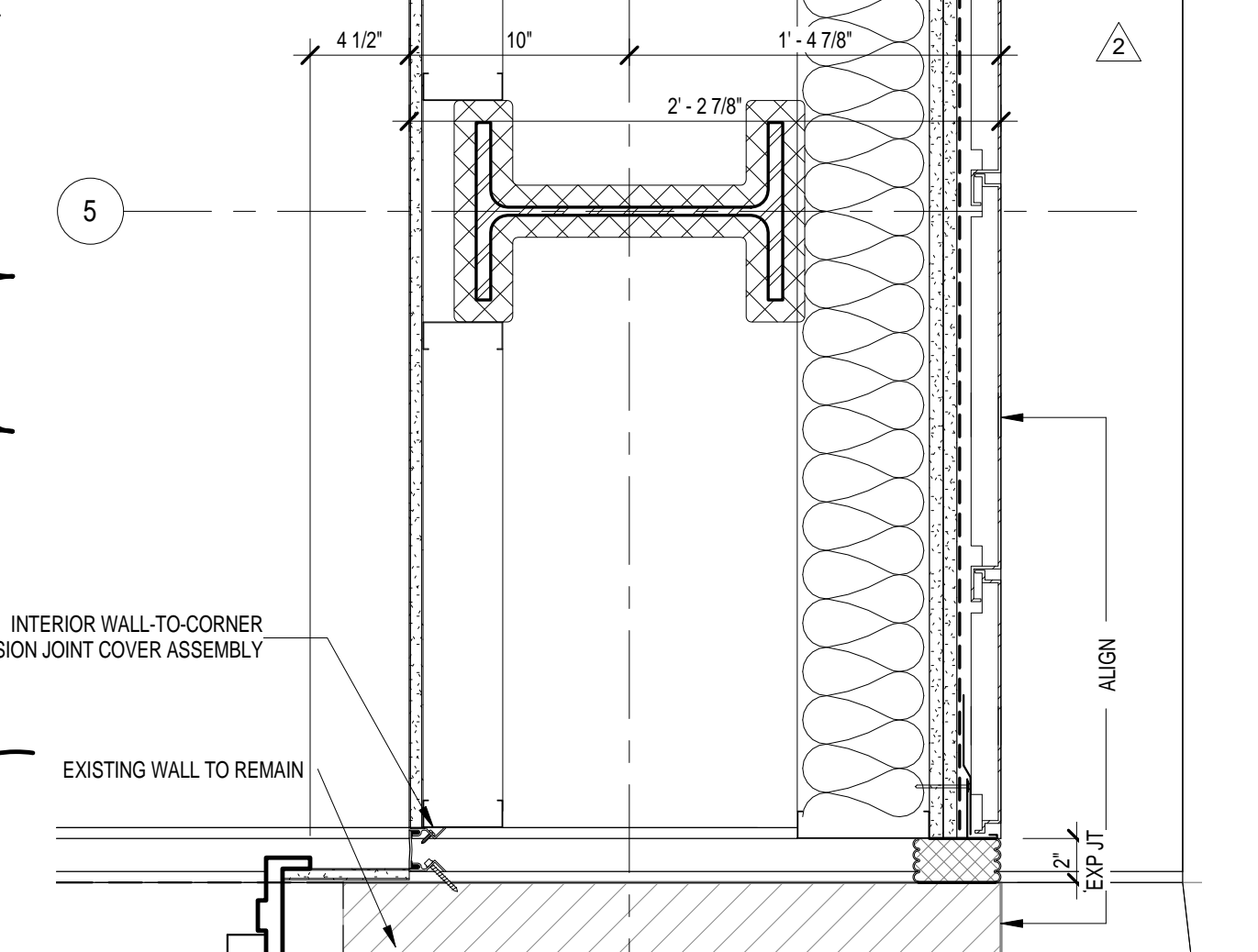
C1 CW JAMB AT WELCOME CENTER METAL PANEL
 SCALE: 1 1/2" = 1'-0"



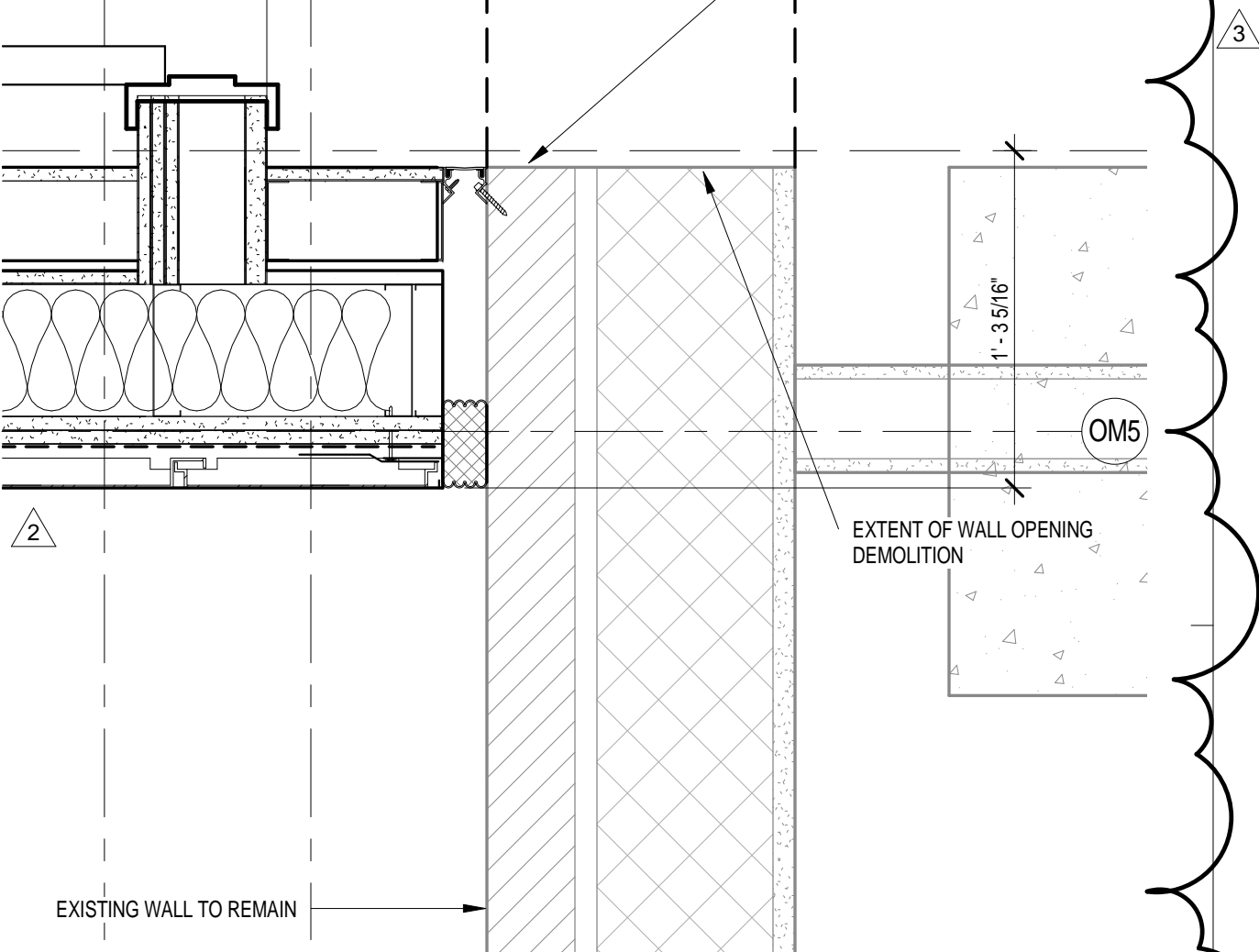
C2 CW JAMB AT WELCOME CENTER BRICK
 SCALE: 1 1/2" = 1'-0"



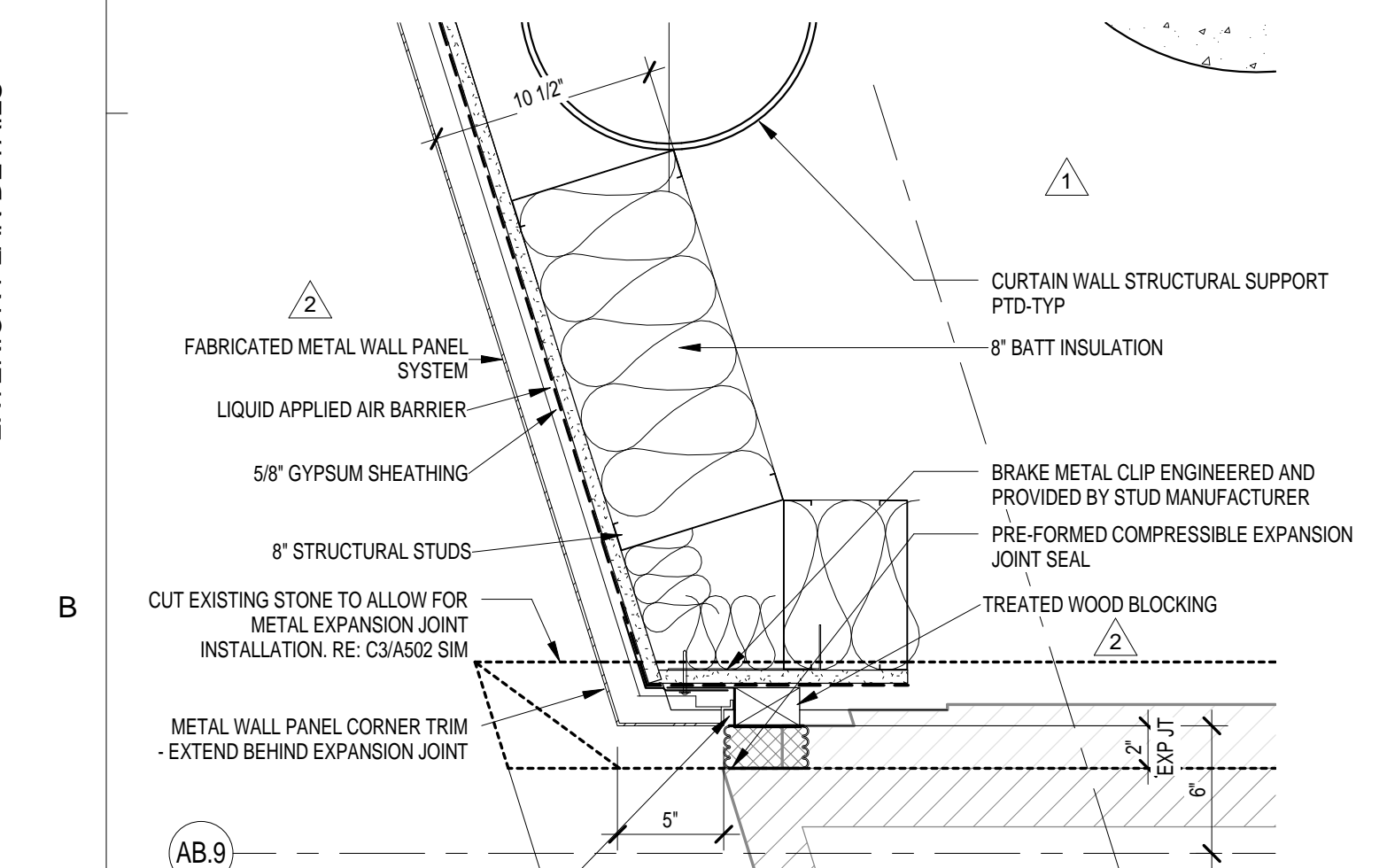
C3 TYPICAL CURTAIN WALL JAMB AT BRICK
 SCALE: 1 1/2" = 1'-0"



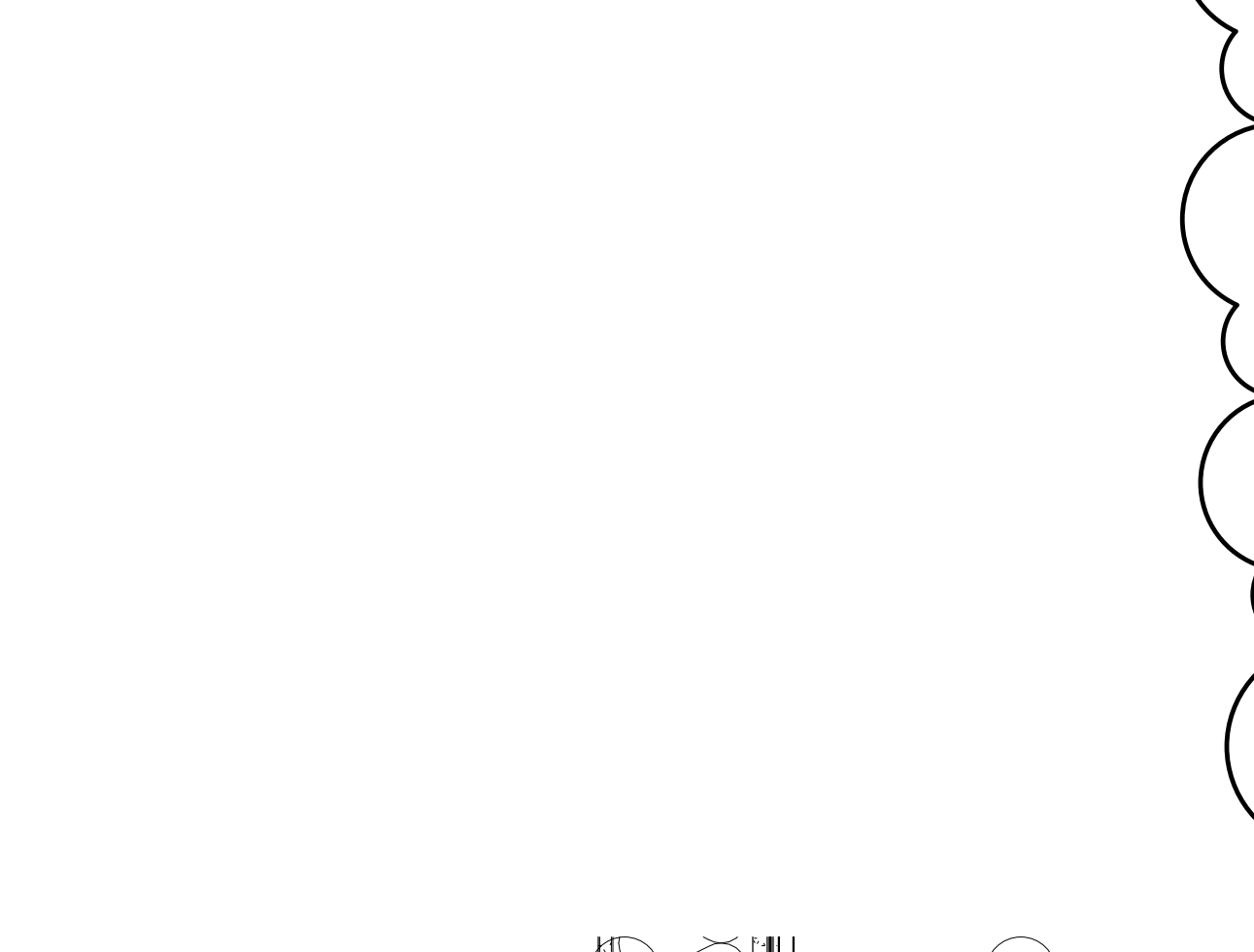
C4 METAL PANEL BRIDGE AT STAIR TOWER
 SCALE: 1 1/2" = 1'-0"



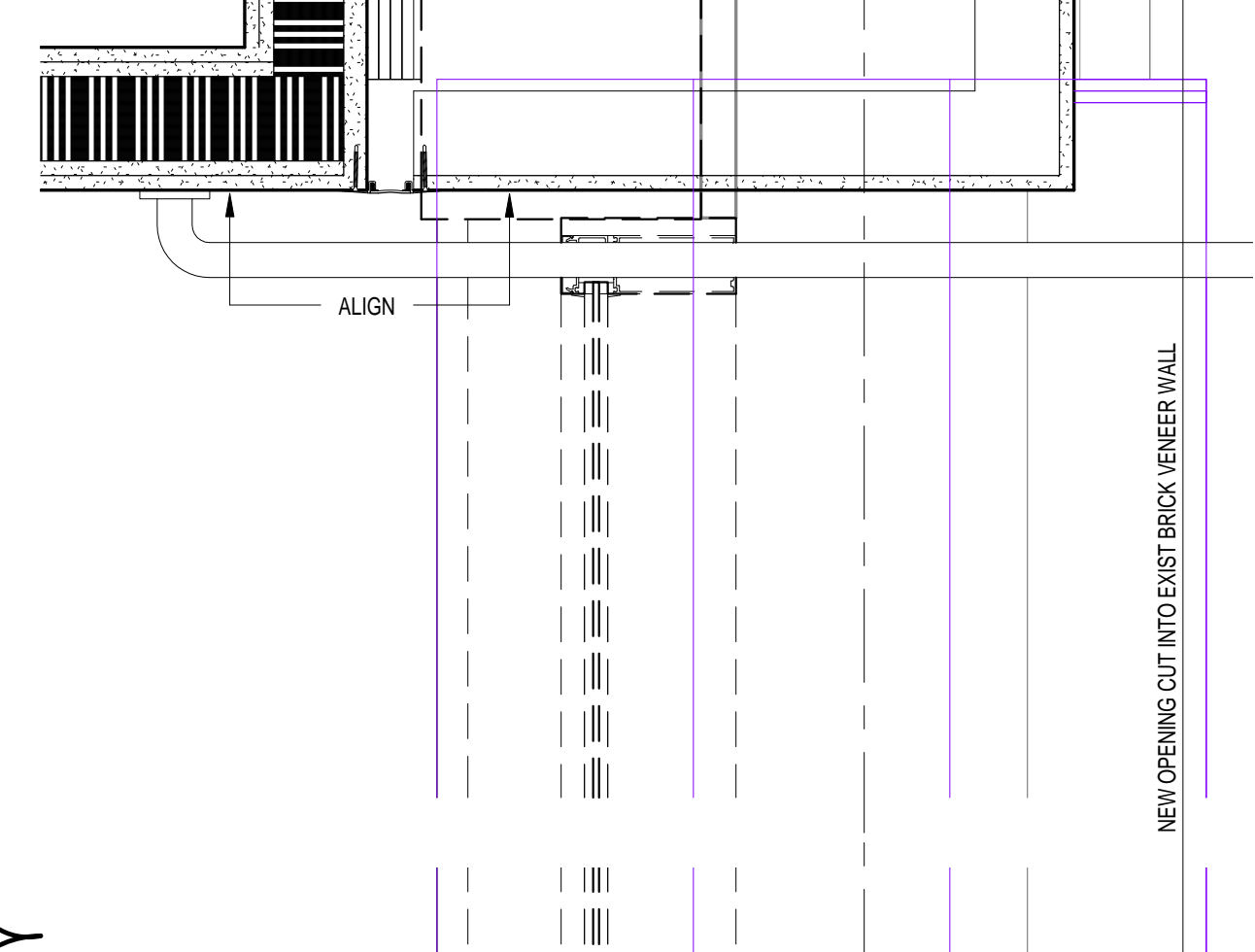
C5 METAL PANEL BRIDGE AT OMB
 SCALE: 1 1/2" = 1'-0"



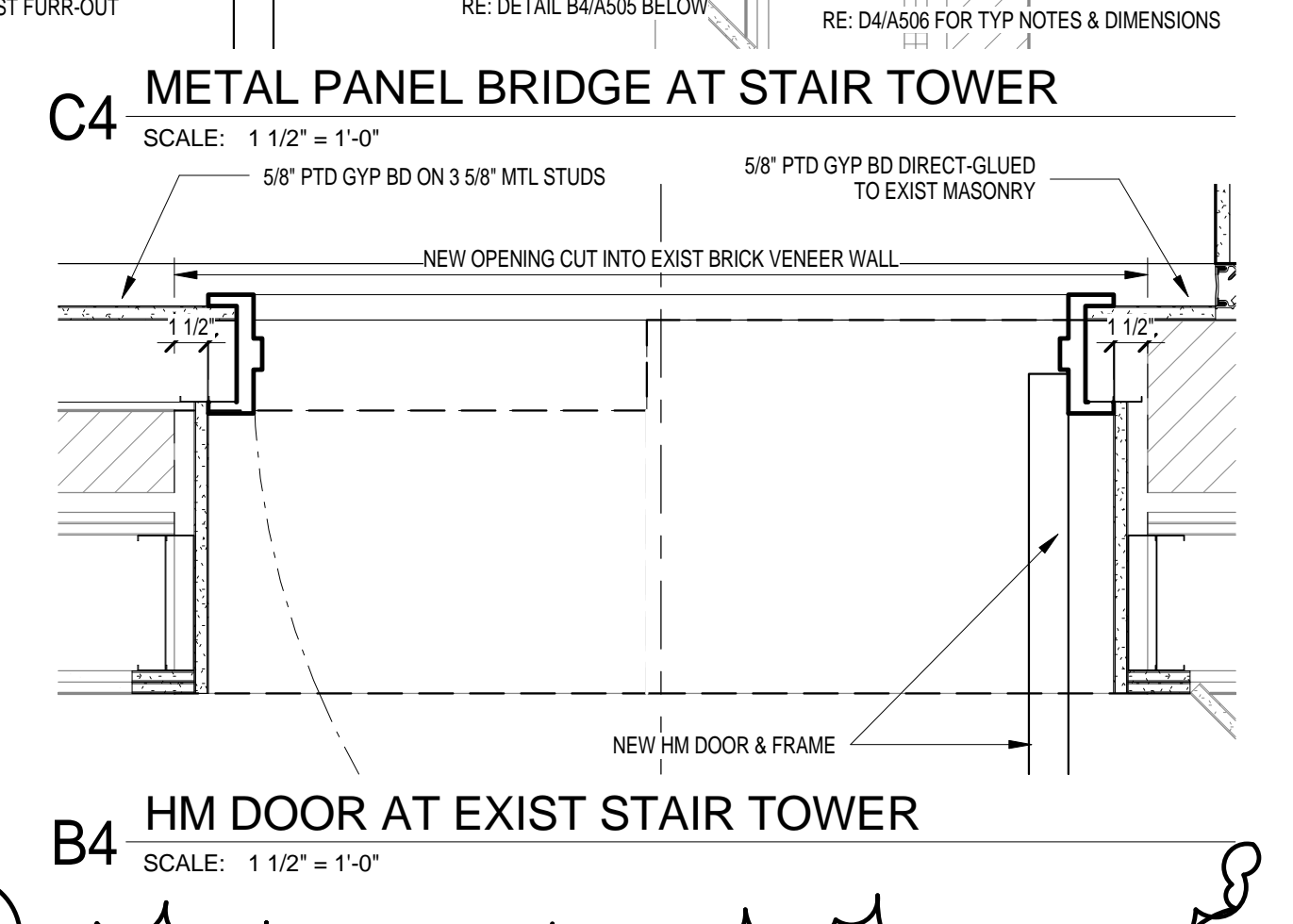
B1 WELCOME CENTER METAL PANEL TIE-IN AT ACAD BLDG
 SCALE: 1 1/2" = 1'-0"



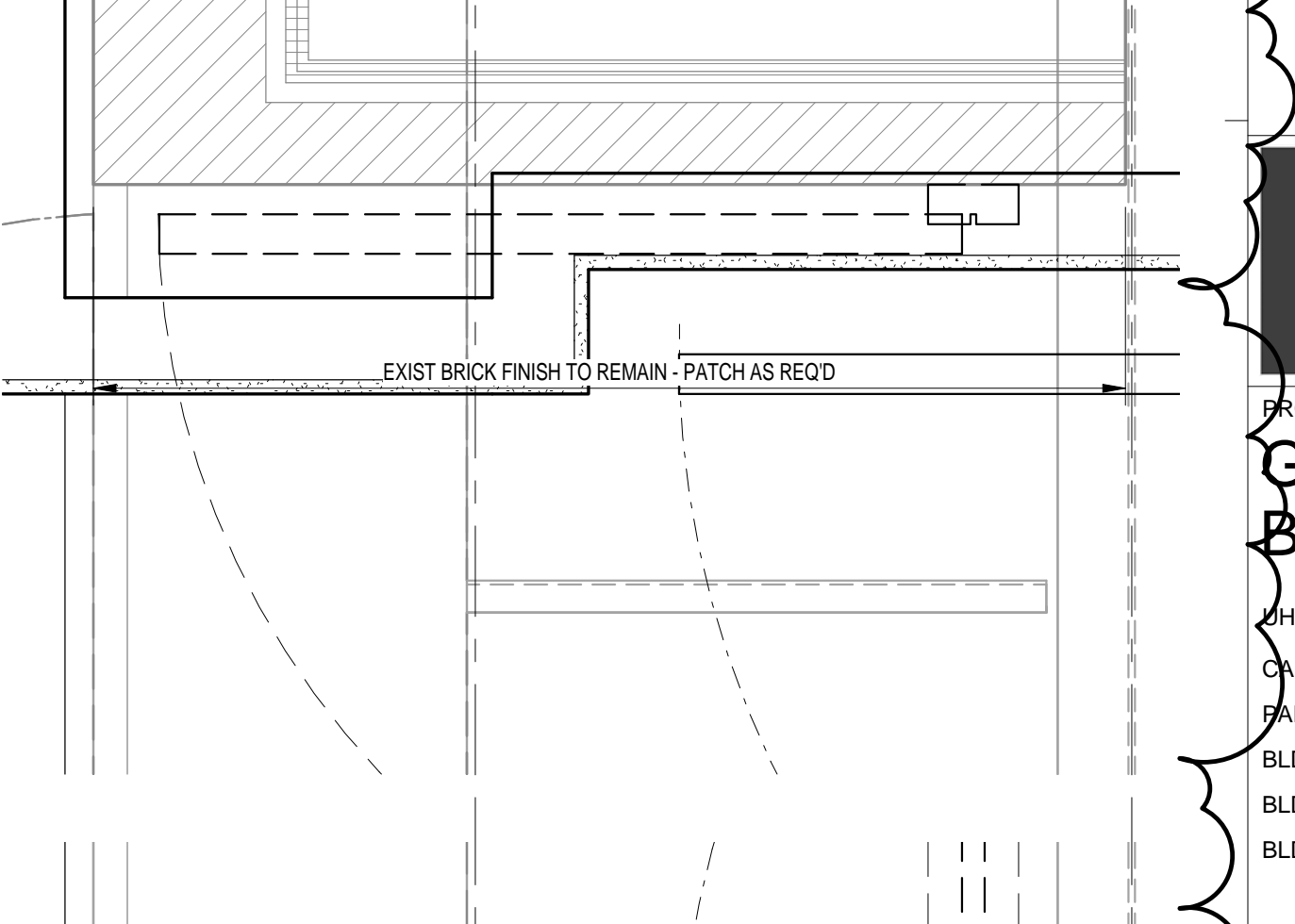
A2 PLASTER WALL TIE-IN T EXIST STAIR 13
 SCALE: 1 1/2" = 1'-0"



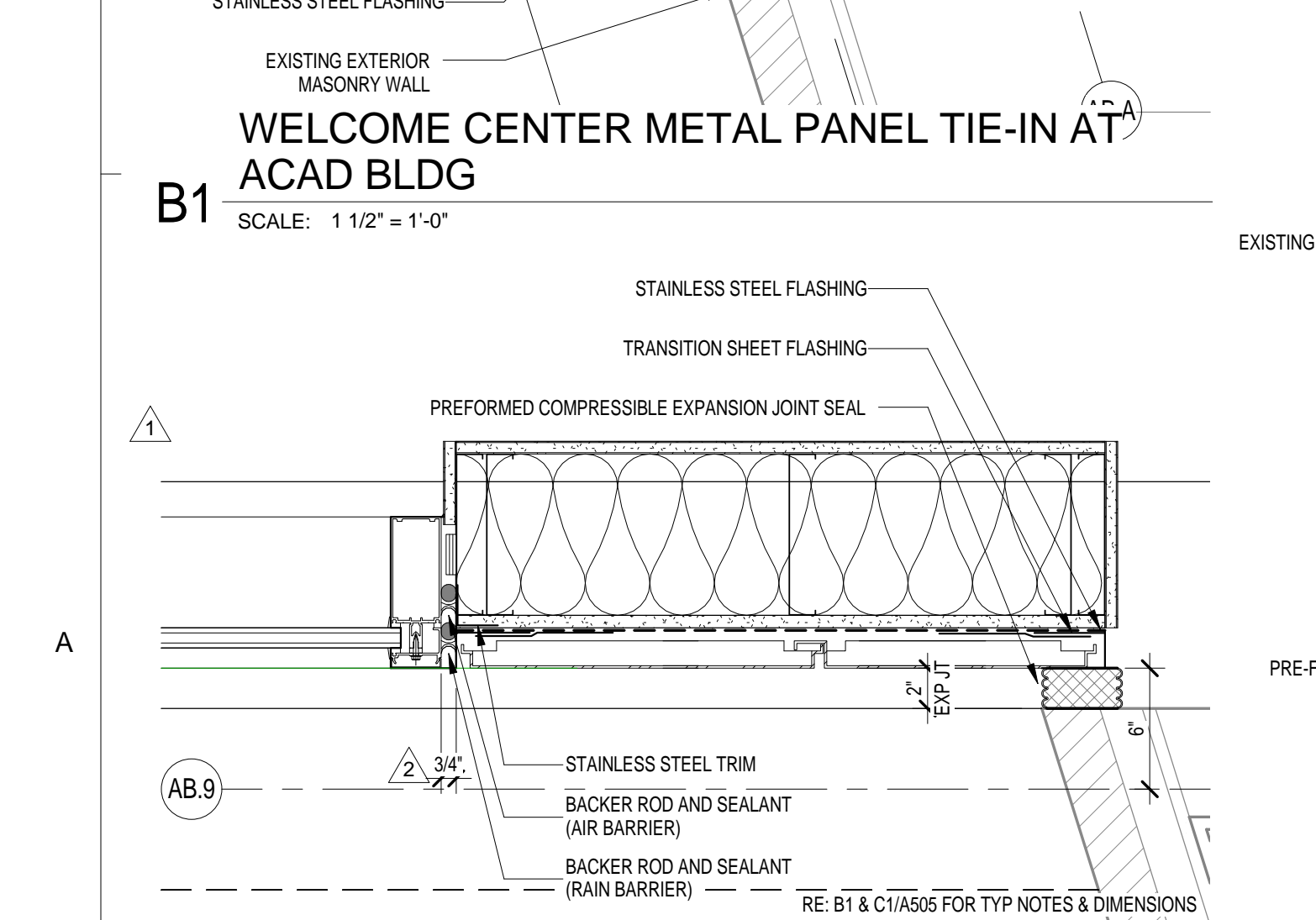
A3 CONNECTION TO EXIST STAIR 13
 SCALE: 1 1/2" = 1'-0"



B4 HM DOOR AT EXIST STAIR TOWER
 SCALE: 1 1/2" = 1'-0"



A5 DETAIL AT OMB OVERHEAD COILING GRILLE
 SCALE: 1 1/2" = 1'-0"



A1 CW JAMB AT WELCOME CENTER LOWER ROOF TIE-IN
 SCALE: 1 1/2" = 1'-0"

WHR ARCHITECTS
 1111 Louisiana 26th Floor
 Houston, TX 77002
 T 713 665 5665 whrarchitects.com

CONSULTANTS



University of Houston System



PROJECT INFORMATION:

GIRARD STREET BUILDING

PROJECT No: P001607
 CAMPUS NAME: UNIVERSITY OF HOUSTON DOWNTOWN
 PARCEL NUMBER:
 BLDG. NUMBER: 667
 BLDG. ABBREV.: GSB
 BLDG NAME: GIRARD STREET BUILDING

ADDRESS: 900 GIRARD ST.
 CITY/ZIP: HOUSTON, TX 77002-1001

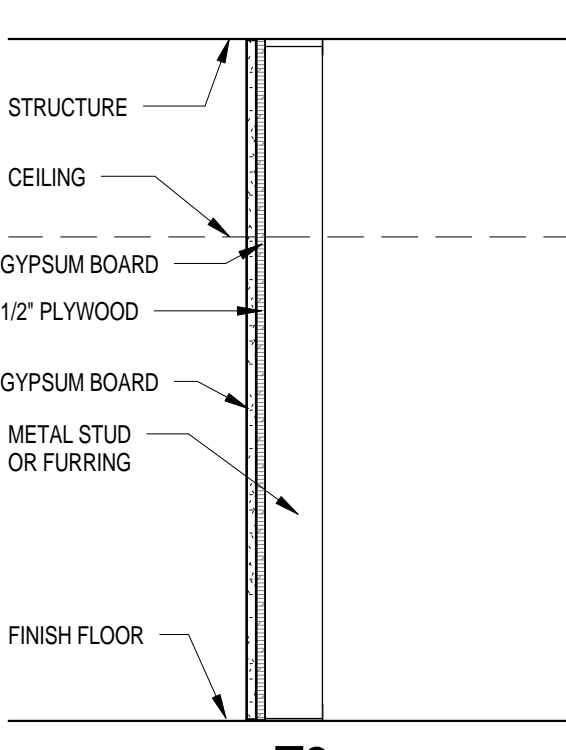
Rev.	Date	Description
1	05-14-2014	ADDENDUM 2
2	09-15-2014	PR #3
3	07-23-2015	PR #10

ISSUED: BP #4R
 DATE: 04-14-2014
 DWG FILE: 667_A-505_2015.dwg
 DRAWN BY: GSK
 CHECKED BY: JSC
 COPYRIGHT: 2016

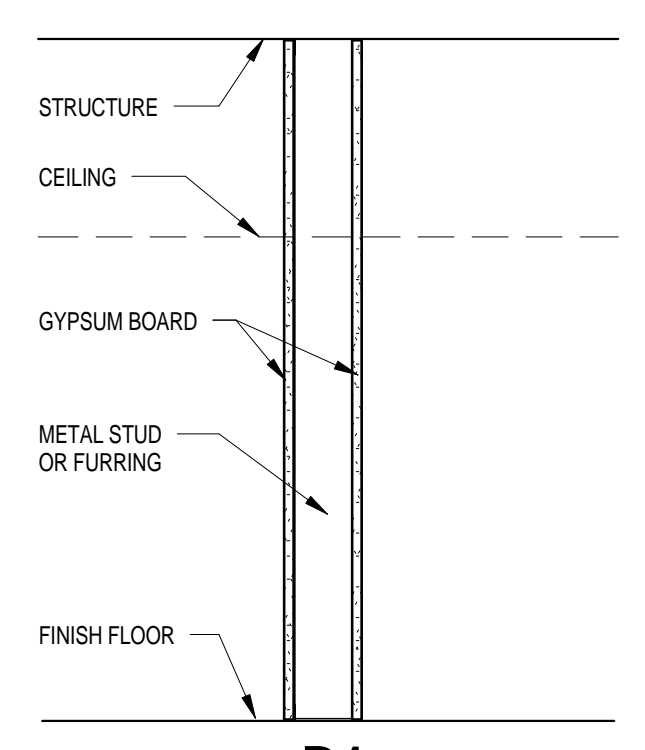
SHEET TITLE:
EXTERIOR PLAN DETAILS

FILE NAME: C:\Revit_Local_Files\Revit_2014\UHD-GARAGE-ARCH_gjalba.rvt
 FILE NAME
 FILE LOCATION
 PLOTTED ON: 9/14/2016 11:11:45 AM
 LAST PLOTTED
 LAYOUT NAME
 PARTITION TYPES
 PLOT BY: gjalba
 PLOT DEVICE: ADOBE PDF

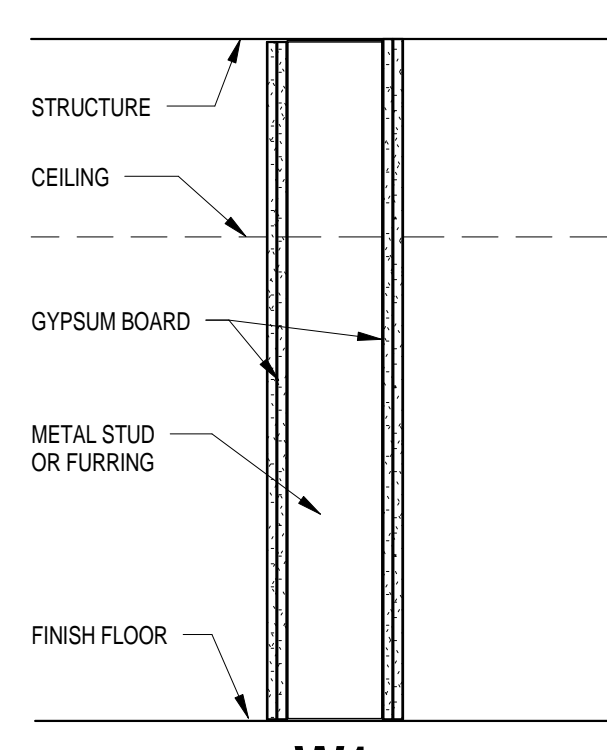
3
2
1
0"
FOR REDUCED PLANS
original scale in inches
D
C
B
A



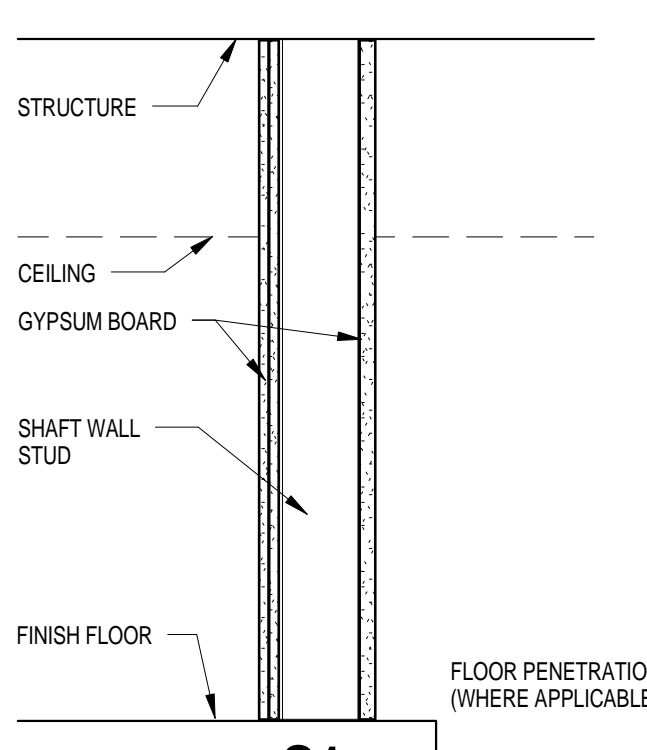
F3



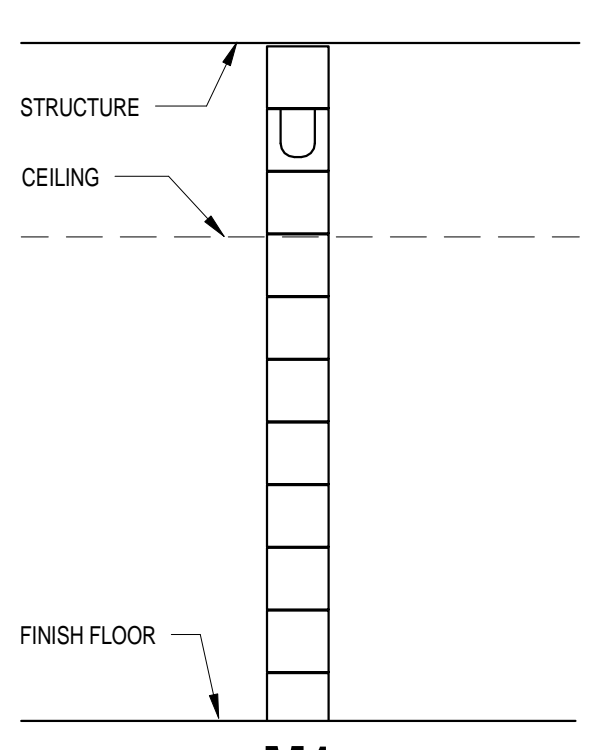
D1



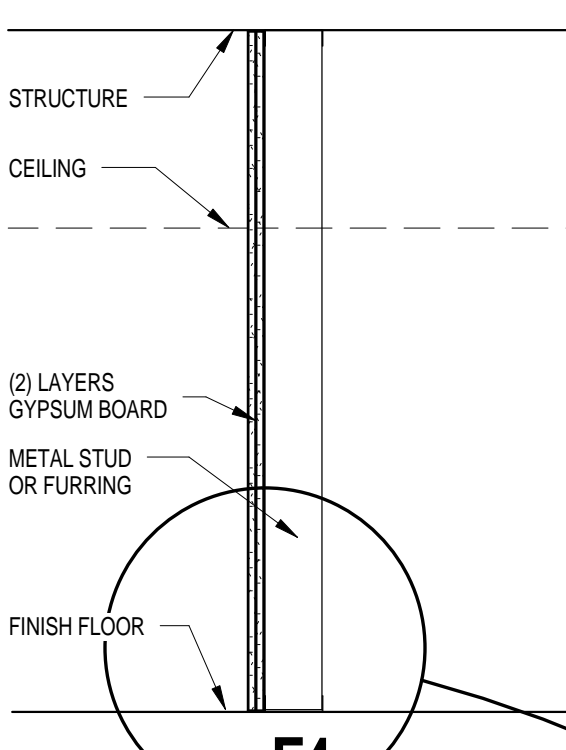
W1



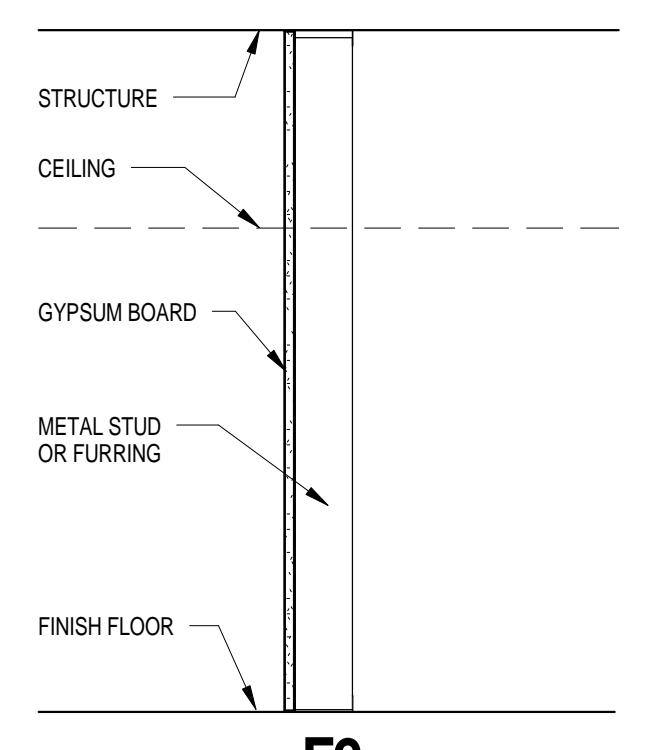
S1



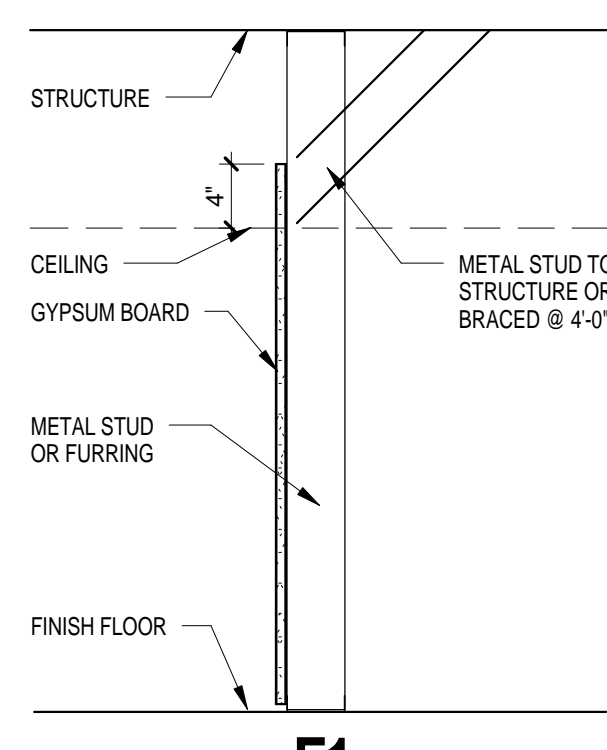
M1



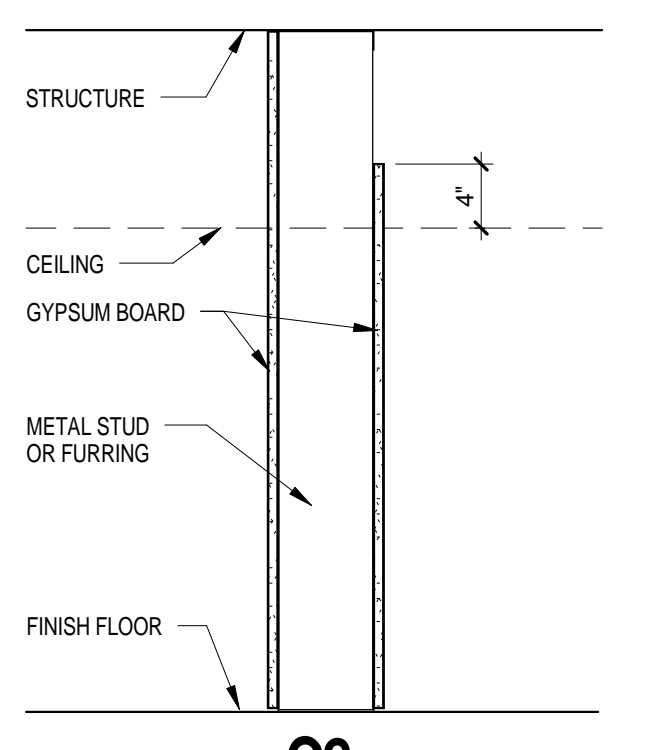
F4



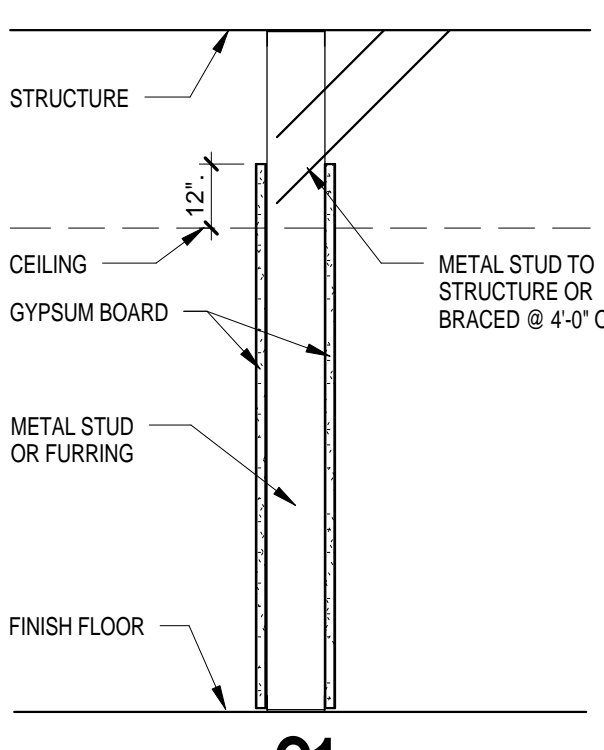
F2



F1



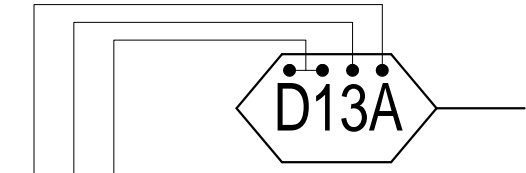
C2



C1

PARTITION DESIGNATION CODES

TYPICAL PARTITION KEYS ON THE FLOOR PLAN USE A FOUR CHARACTER ALPHA-NUMERIC REFERENCE AS FOLLOWS:



FIRST DIGIT: PARTITION KEY - REFERENCE DIAGRAMS TYPICAL DESIGNATIONS AS FOLLOWS:

- C = CEILING - GYPSUM BOARD STOPS JUST ABOVE CEILING PER DIAGRAM
- D = DEMISING - GYPSUM BOARD TO DECK BOTH SIDERS OF STUD
- F = FURRING - GYPSUM BOARD ONE SIDE ONLY
- H = HALF WALL
- M = MASONRY WALL
- P = PLUMBING WALL
- S = SHAFTWALL LINER AND C-H STUD
- W = DEMISING WALL WITH TWO OR MORE GYPSUM BOARD LAYERS EACH SIDE

THIRD DIGIT: PARTITION THICKNESS AS FOLLOWS

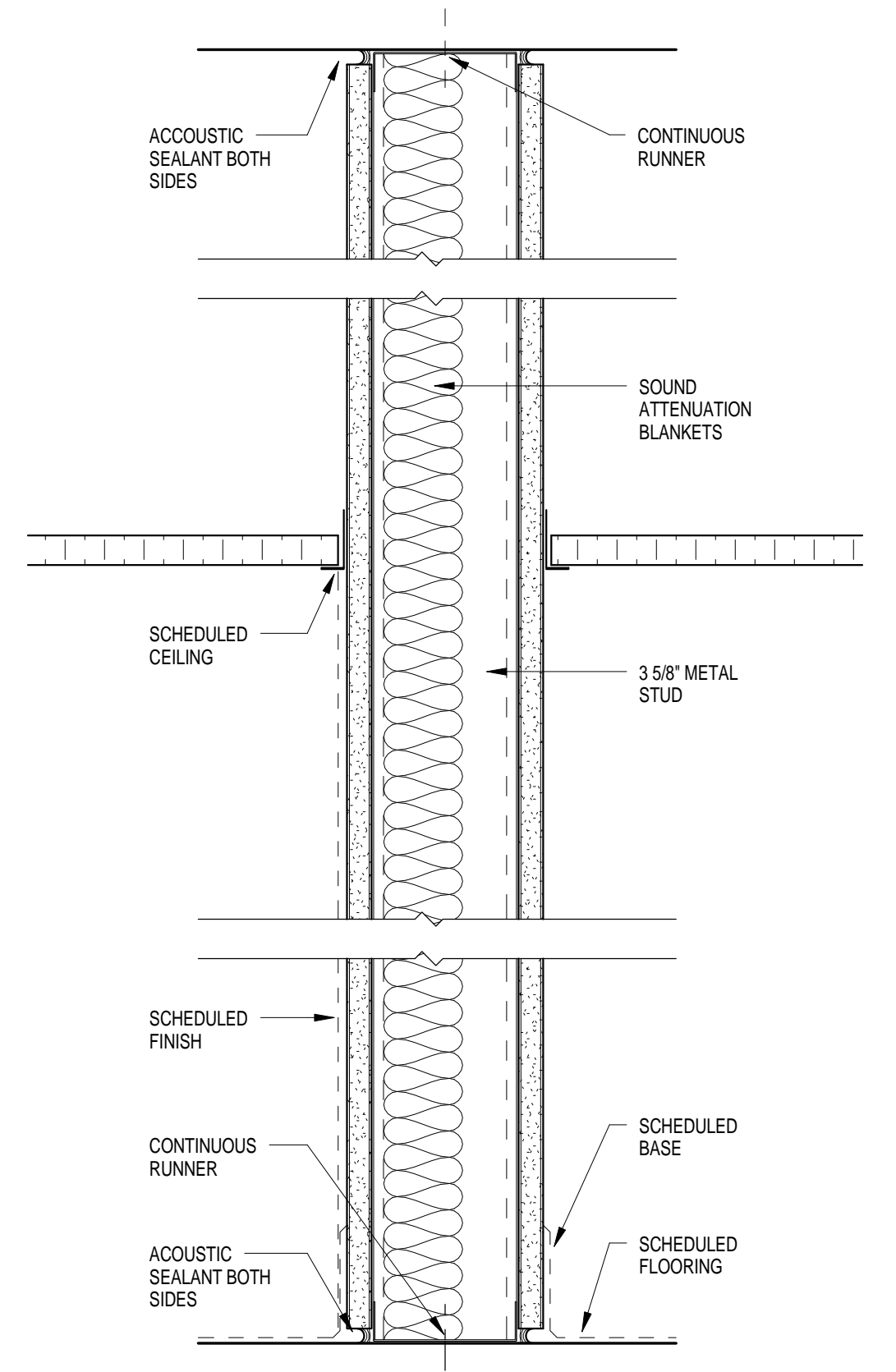
- 0 7/8" METAL FURRING CHANNEL
- 1 1-5/8" METAL STUD
- 2 2-1/2" METAL STUD, OR 2-1/2" C-H METAL STUD
- 3 3-5/8" METAL STUD
- 4 4" METAL STUD, OR 4" CMU, OR 4" C-H METAL STUD
- 6 6" METAL STUD, OR 6" CMU
- 8 8" METAL STUD, OR 8" CMU

FOURTH DIGIT: PARTITION INSULATION AS FOLLOWS

- N NO INSULATION
- A SOUND ATTENUATING INSULATION

GRAPHIC EXAMPLE

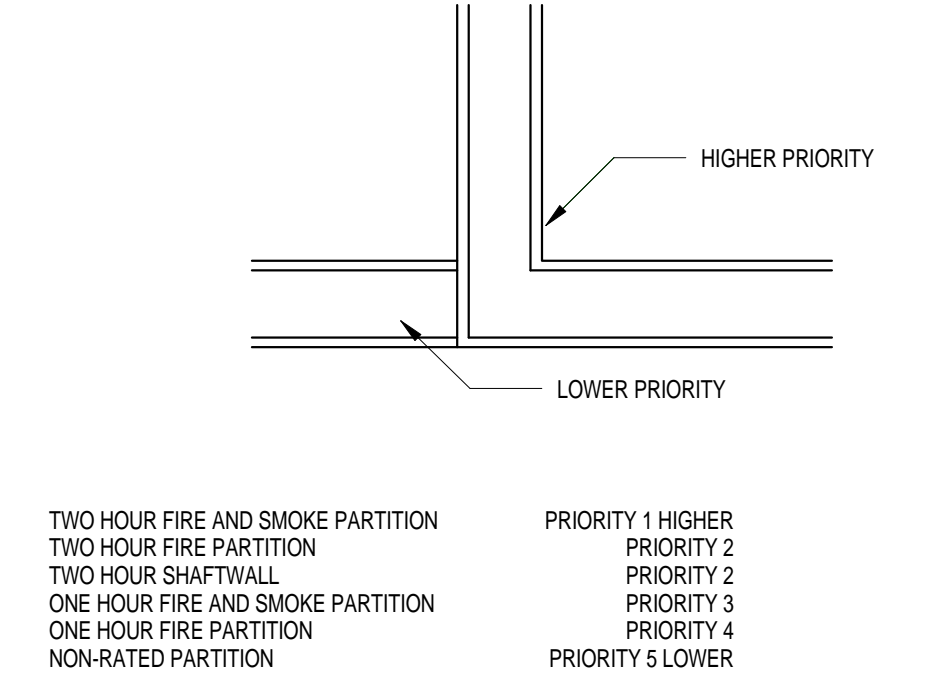
- PARTITION TYPE = D13A
- D1 = GYPSUM BOARD ON BOTH SIDERS TO STRUCTURE
 - 3 = 3-5/8" METAL STUD
 - A = SOUND ATTENUATING INSULATION



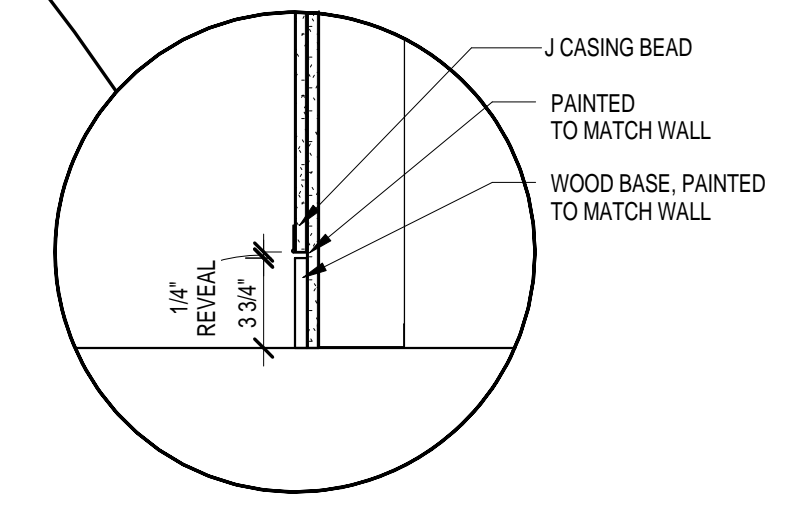
SPECIALTY PARTITIONS

SPECIAL PARTITIONS (PARTITIONS WHICH DO NOT UTILIZE THE FOUR DIGIT CODE) ARE DESIGNATED AS TYPE 'Z' AND ARE NUMBERED SEQUENTIALLY (Z1, Z2, ETC.) REFERENCE DETAILS ARE DRAWN TO DENOTE THE PARTITIONS COMPOSITION.

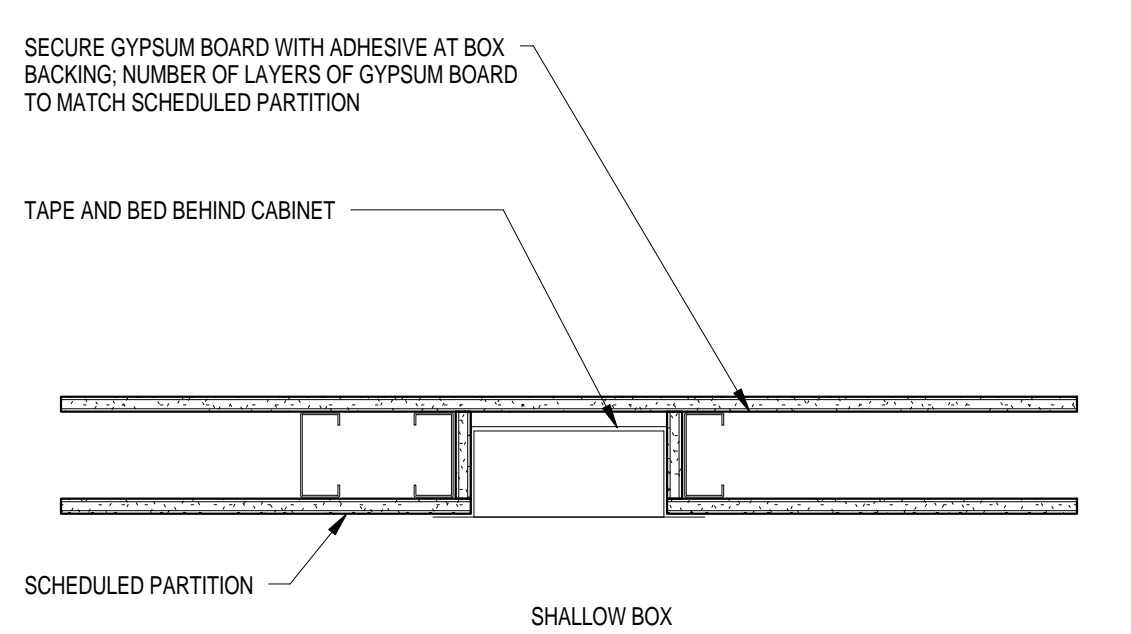
PARTITION PRIORITY LEGEND



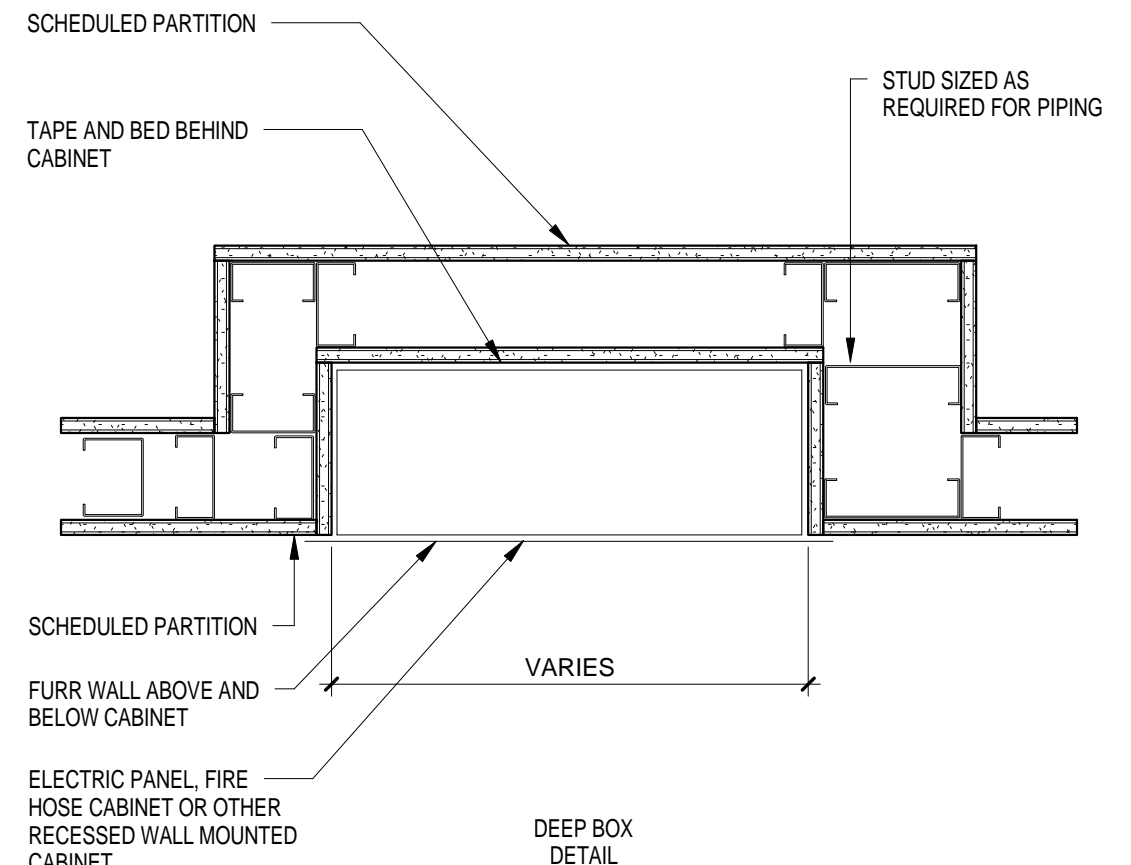
- TWO HOUR FIRE AND SMOKE PARTITION
 - TWO HOUR FIRE PARTITION
 - TWO HOUR SHAFTWALL
 - ONE HOUR FIRE AND SMOKE PARTITION
 - ONE HOUR FIRE PARTITION
 - NON-RATED PARTITION
- PRIORITY 1 HIGHER
 - PRIORITY 2
 - PRIORITY 3
 - PRIORITY 4
 - PRIORITY 5 LOWER



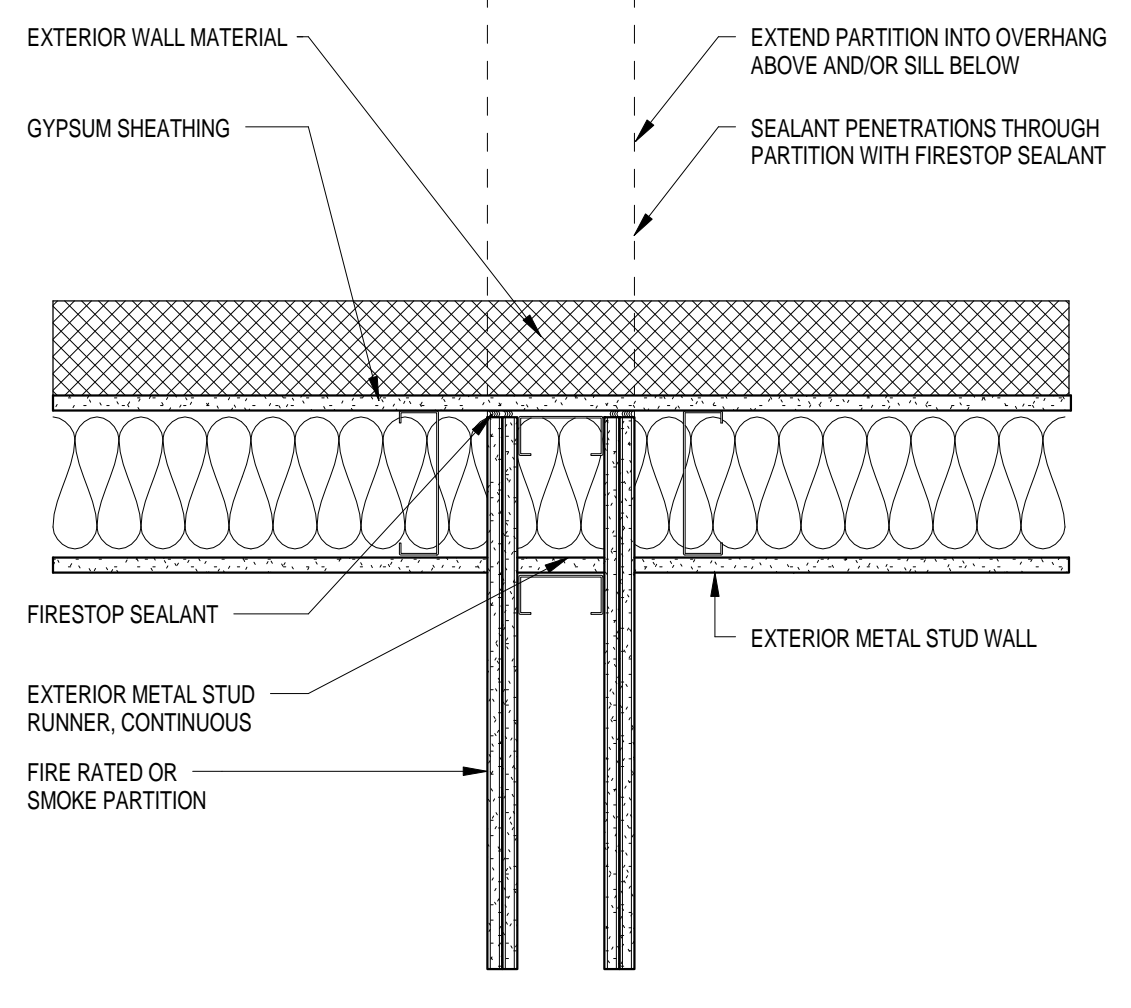
B2 GALLERY BASE DETAIL
SCALE: 1 1/2" = 1'-0"



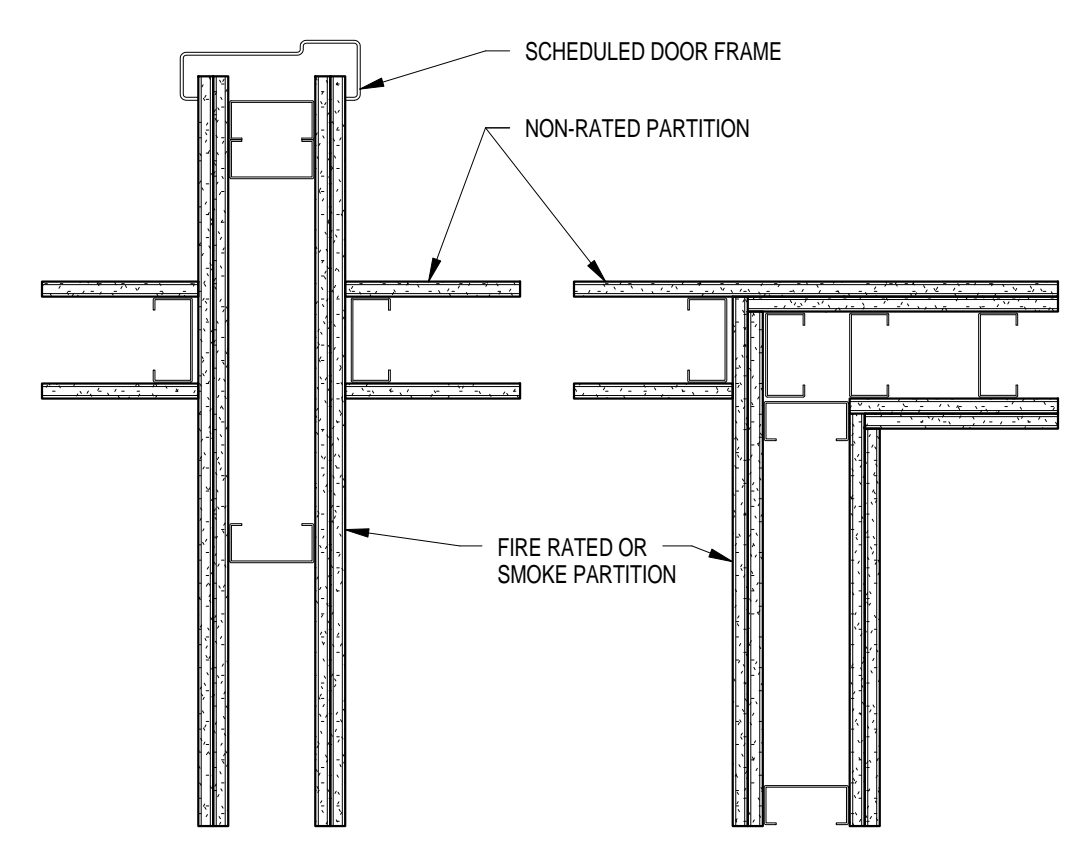
A2 GYPSUM BOARD PENETRATIONS



A3 RECESSED CABINET



A4 PARTITION INTERSECTIONS



A5 PARTITION INTERSECTIONS

WHR ARCHITECTS
1111 Louisiana 26th Floor
Houston, TX 77002
T 713 665 5665 whrarchitects.com

CONSULTANTS

SEAL (S):



University of Houston
System



PROJECT INFORMATION:
GIRARD STREET BUILDING

UH PROJECT No: P001607
CAMPUS NAME: UNIVERSITY OF HOUSTON DOWNTOWN
PARCEL NUMBER:
BLDG. NUMBER: 667
BLDG. ABBREV.: GSB
BLDG NAME: GIRARD STREET BUILDING

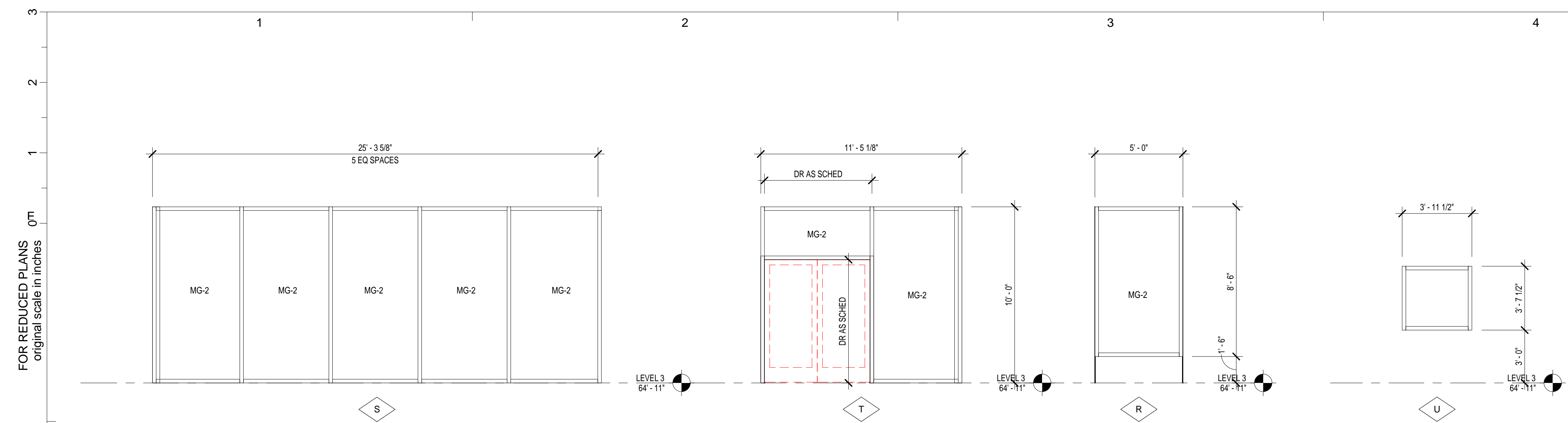
ADDRESS: 900 GIRARD ST.
CITY/ZIP: HOUSTON, TX 77002-1001

Rev.	Date	Description
1	05-18-2015	PR #9

ISSUED: BP #4R
DATE: 04-14-2014
DWG FILE: 667_A-601_2015.dwg
DRAWN BY: CSK
CHECKED BY: JSC
COPYRIGHT: 2016

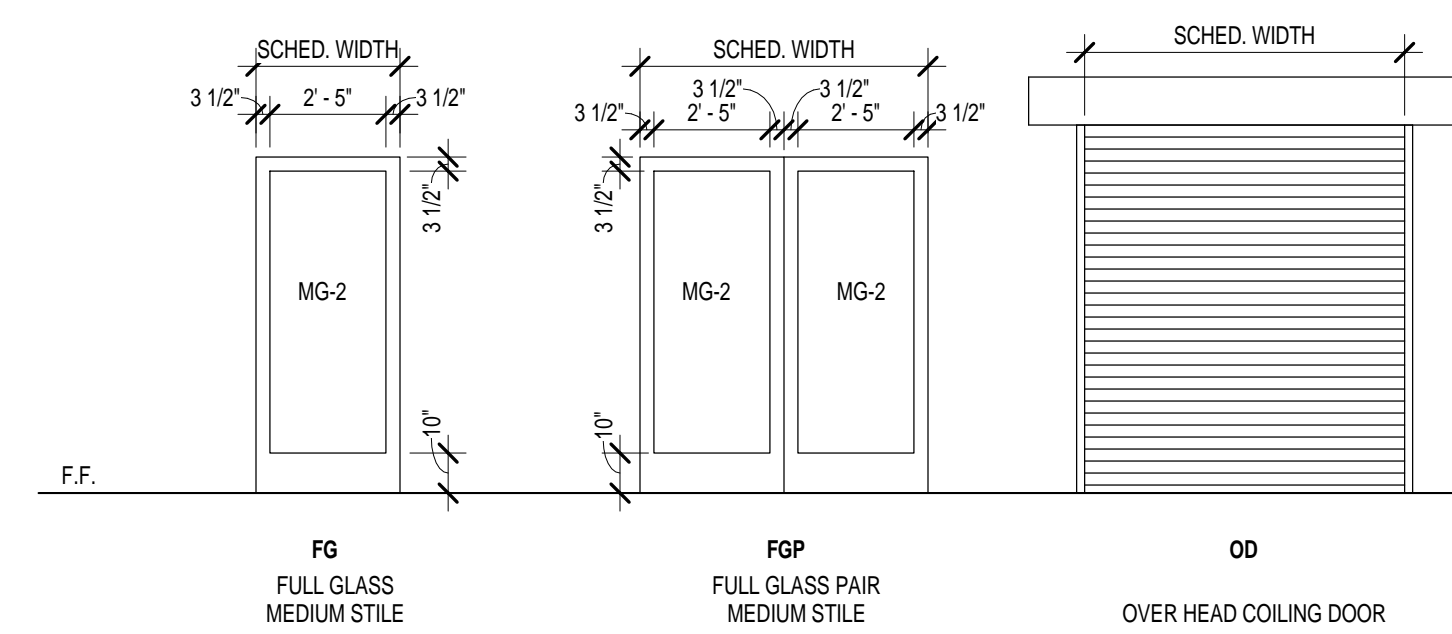
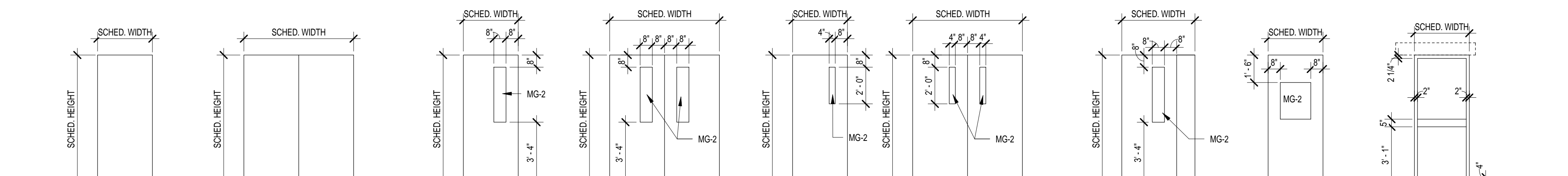
SHEET TITLE:
PARTITION TYPES

C:\Revit_Local_Files\Revit_2014\UID-GARAGE-ARCH_gjalba.rvt
PLOT BY gjalba
PLOT DEVICE ADOBE PDF
FILE NAME
FILE LOCATION
DOOR AND FRAME TYPES AND DETAILS
LAST PLOTTED 9/14/2016 11:11:46 AM
PLOTTED ON: 9/14/2016 11:11:46 AM

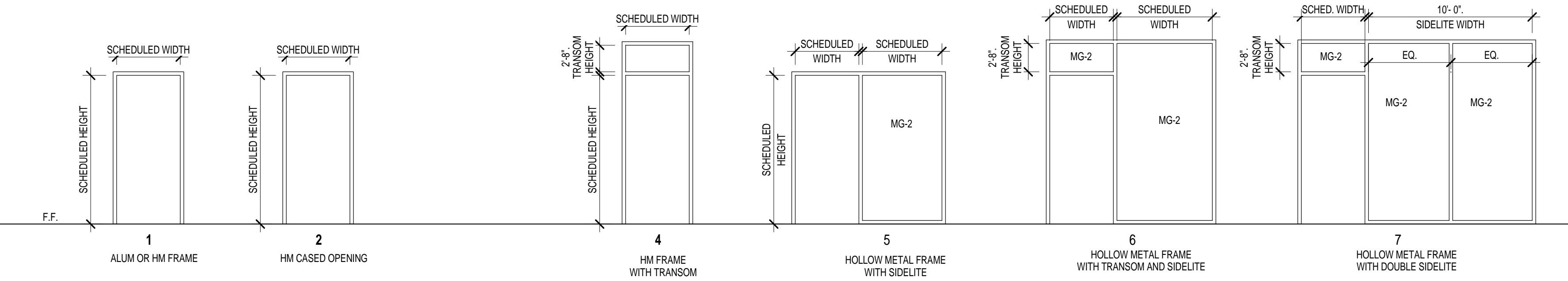


C1 ALUMINUM-FRAMED STOREFRONT
SCALE: 1/4" = 1'-0"

C2 SERVICE WINDOW UNIT
SCALE: 1/4" = 1'-0"



B1 DOOR TYPES
SCALE: 1/4" = 1'-0"



A1 FRAME TYPES
SCALE: 1/4" = 1'-0"

CORRECTED PAINT COLORS AT HM DOORS AND FRAMES

DOOR SCHEDULE													
DOOR NO.	WIDTH	HEIGHT	DOOR			FRAME			SIDELIGHT WIDTH	Glazing	HDW	FIRE RATING	SECURITY INTERFACE
			TYPE	MATERIAL	FINISH	TYPE	MATERIAL	FINISH					
P01	6'-0"	7'-0"	FGP	AL	FC	1	AL	FC					Yes
VISITORS PARKING LEVEL: 1													
P22	3'-0"	7'-0"	F	HM	P-8	1	HM	P-8			30.0		Yes
LEVEL P2: 1													
P33	3'-0"	7'-0"	FG	AL	FC	1	AL	FC					
EXISTING OMB 2: 1													
P32	3'-0"	7'-0"	F	HM	P-8	1	HM	P-8			18.0		
LEVEL P3: 1													
3ER1.1	3'-0"	7'-0"	F	SC	PL-1	1	HM	P-1			12.0		
3TR1.1	3'-0"	7'-0"	F	SC	PL-1	1	HM	P-1			30.0		Yes
302.1	3'-0"	7'-0"	F	SC	PL-1	1	HM	P-1			19.0		
302.2	7'-0"	7'-0"	FP	SC	PL-1	1	HM	P-1			9.0		Yes
302A	6'-0"	7'-0"	FP	SC	PL-1	1	HM	P-1			16.0		
302B	3'-0"	7'-0"	F	SC	PL-1	1	HM	P-1			30.0		Yes
303	3'-0"	7'-0"	F	SC	PL-1	1	HM	P-1			18.0		
305	3'-0"	7'-0"	F	SC	PL-1	1	HM	P-1			18.0		
307.1	6'-0"	7'-0"	FP	SC	PL-1	1	HM	P-8			9.0		Yes
307.2	3'-0"	7'-0"	F	SC	PL-1	1	HM	P-1			11.0		Yes
307A.1	6'-0"	7'-0"	FP	SC	PL-1	1	HM	P-8			9.0		Yes
307A.2	3'-0"	7'-0"	F	SC	PL-1	1	HM	P-1			11.0		Yes
390.1	8'-0"	7'-0"	FGP	AL	FC	1	AL	FC					
390.2	8'-0"	7'-0"	FGP	AL	FC	1	AL	FC			MG2	1.1	Yes
390.3	6'-0"	7'-0"	FP	HM	P-1	1	HM	P-1			6.0	90	
391A	3'-6"	7'-0"	F	HM	P-1	1	HM	P-1			8.0	90	
393B	7'-0"	8'-0"	FP	HM	P-1	1	HM	P-1			7.1		Yes
394.1	3'-0"	7'-0"	F	SC	PL-1	1	HM	P-1			20.0		
394.2	3'-0"	7'-0"	F	SC	PL-1	1	HM	P-1			15.0		
394.3	3'-0"	7'-0"	F	SC	PL-1	1	HM	P-1			15.0		
394.4	6'-0"	7'-0"	FP	SC	PL-1	1	HM	P-1			10.0		
396.1	3'-0"	7'-0"	F	SC	PL-1	1	HM	P-1			14.0		
396.2	3'-0"	7'-0"	F	SC	PL-1	1	HM	P-1			11.0		Yes
398	6'-0"	7'-0"	FP	HM	P-1	1	HM	P-1			9.0	90	Yes
398A	3'-0"	7'-0"	F	SC	P-8	1	HM	P-8			7.0		
A310	6'-0"	7'-0"	FP	HM	P-8	1	HM	P-8			17.0		
LEVEL 3: 26													
490	6'-0"	7'-0"	FGP	AL	FC	1	AL	FC			MG2	1.2	Yes
491	3'-0"	7'-0"	F	HM	P-8	1	HM	P-8			5.0		Yes
ROOF/FUTURE LEVEL 4: 2													
398D	3'-0"	3'-0"	F	HM	P-8	1	HM	P-8					
HIGH ROOF: 1													

CORRECTED PAINT COLORS AT HM DOORS AND FRAMES

DOOR SCHEDULE - TENANT BUILDOUT													
DOOR NO.	WIDTH	HEIGHT	DOOR			FRAME			SIDELIGHT WIDTH	Glazing	HDW	FIRE RATING	SECURITY INTERFACE
			TYPE	MATERIAL	FINISH	TYPE	MATERIAL	FINISH					
308	3'-0"	7'-0"	F	SC	PL-1	7	HM	P-1	9'-8"	MG2	28		Yes
308A	3'-0"	7'-0"	F	SC	PL-1	1	HM	P-1			18		
308B	3'-0"	7'-0"	F	SC	PL-1	6	HM	P-1	3'-0"	MG2	25		
308C	3'-0"	7'-0"	F	SC	PL-1	6	HM	P-1	3'-0"	MG2	25		
308D	3'-0"	7'-0"	F	SC	PL-1	6	HM	P-1	3'-0"	MG2	25		
308E	3'-0"	7'-0"	F	SC	PL-1	6	HM	P-1	3'-0"	MG2	25		
308F	3'-0"	7'-0"	F	SC	PL-1	6	HM	P-1	3'-0"	MG2	25		
308G	3'-0"	7'-0"	F	SC	PL-1	6	HM	P-1	3'-0"	MG2	25		
308H	3'-0"	7'-0"	F	SC	PL-1	6	HM	P-1	3'-0"	MG2	25		
308J	3'-0"	7'-0"	F	SC	PL-1	6	HM	P-1	3'-0"	MG2	25		
308K	3'-0"	7'-0"	F	SC	PL-1	6	HM	P-1	1'-6"	MG2	25		
308L	3'-0"	7'-0"	F	SC	PL-1	6	HM	P-1	3'-0"	MG2	25		
308M	3'-0"	7'-0"	F	SC	PL-1	6	HM	P-1	3'-0"	MG2	25		
308N	3'-0"	7'-0"	F	SC	PL-1	6	HM	P-8	3'-0"	MG2	25		
308P	3'-0"	7'-0"	F	SC	PL-1	6	HM	P-8	3'-0"	MG2	25		
308Q	3'-0"	7'-0"	F	SC	PL-1	6	HM	P-8	3'-0"	MG2	25		
308R	3'-0"	7'-0"	F	SC	PL-1	6	HM	P-8	3'-0"	MG2	25		
308S	3'-0"	7'-0"	F	SC	PL-1	6	HM	P-8	3'-0"	MG2	25		
308T	3'-0"	7'-0"	F	SC	PL-1	6	HM	P-8	3'-0"	MG2	25		
308U	3'-0"	7'-0"	F	SC	PL-1	6	HM	P-8	3'-0"	MG2	25		
308V	3'-0"	7'-0"	F	SC	PL-1	6	HM	P-8	3'-0"	MG2	25		
308W	3'-0"	7'-0"	N/A			2	HM	P-8					
308X	3'-0"	7'-0"	F	SC	PL-1	6	HM	P-8	3'-0"	MG2	25		
308Y	3'-0"	7'-0"	F	SC	PL-1	6	HM	P-8	1'-6"	MG2	25		
308Z	3'-0"	7'-0"	F	SC	PL-1	6	HM	P-8	1'-6"	MG2	25		
310C	3'-0"	7'-0"	F	SC	PL-1	4	HM	P-1			28		Yes
311	3'-0"	7'-0"	F	SC	PL-1	7	HM	P-1	5'-6"	MG2	27		
311A	3'-0"	7'-0"	F	SC	PL-1	6	HM	P-1	1'-6"	MG2	29		
311AA	3'-0"	7'-0"	F	SC	PL-1	1	HM	P-1			18		
311B	3'-0"	7'-0"	F	SC	PL-1	6	HM	P-1			29		
311E	3'-0"	7'-0"	F	SC	PL-1	6	HM	P-1	1'-6"	MG2	19		
311F	3'-0"	7'-0"	F	SC	PL-1	4	HM	P-1			MG2		
311G	3'-0"	7'-0"	F	SC	PL-1	4	HM	P-1			MG2		
311H	3'-0"	7'-0"	F	SC	PL-1	6	HM	P-1	1'-6"	MG2	25		
314	3'-6"	7'-0"	F	SC	PL-1	6	HM	P-1	5'-0"	MG2	28		Yes
314A	3'-6"	7'-0"	F	SC	PL-1	6	HM	P-1	1'-6"	MG2	19		
314B	3'-6"	7'-0"	F	SC	PL-1	6	HM	P-2	1'-6"	MG2	19		
314C	3'-0"	7'-0"	F	SC	PL-1	6	HM	P-2	3'-0"	MG2	19		
314D	3'-0"	7'-0"	F	SC	PL-1	4	HM	P-1			MG2		
314E	3'-0"	7'-0"	F	SC	PL-1	1	HM	P-1			18		
318	3'-0"	7'-0"	F	SC	PL-1	6	HM	P-1	5'-6"	MG2	28		Yes
318C	3'-0"	7'-0"	F	SC	PL-1	6	HM	P-2	3'-0"	MG2	25		
318D	3'-0"	7'-0"	F	SC	PL-1	6	HM	P-2	1'-6"	MG2	25		
318E	3'-0"	7'-0"	F	SC	PL-1	6	HM	P-1	1'-6"	MG2	25		
318F	3'-0"	7'-0"	F	SC	PL-1	1	HM	P-1			18		
318G	3'-0"	7'-0"	F	SC	PL-1	6	HM	P-1	3'-0"	MG2	19		
322.1	6'-0"	7'-0"	FGP	AL	FC	1	AL	FC			MG2	24	Yes
322A	6'-0"	7'-0"	FP	SC	PL-1	1	HM	P-8			21		
328	3'-0"	7'-0"	F	SC	PL-1	7	HM	P-1			29		Yes
330	3'-0"	7'-0"	F	SC	PL-1	1	HM	P-1	9'-8"	MG2	25		
394.5	3'-0"	7'-0"	F	SC	PL-1	1	HM	P-1			27		Yes
394.6	3'-0"	8'-0"	F	SC	PL-1	1	HM	P-1			28		Yes
LEVEL 3: 52													

WHR ARCHITECTS

1111 Louisiana 26th Floor
Houston, TX 77002
T 713 665 5655 whrarchitects.com

CONSULTANTS



University of Houston
System



GIRARD STREET BUILDING

UH PROJECT No: P001607
CAMPUS NAME: UNIVERSITY OF HOUSTON
PARCEL NUMBER: DOWNTOWN
BLDG NUMBER: 667
BLDG ABBREV: GSB
BLDG NAME: GIRARD STREET BUILDING

ADDRESS: 900 GIRARD ST.
CITY/ZIP: HOUSTON, TX 77002-1001


Rev.	Date	Description
1	05-07-2014	ADDENDUM 1
2	02-16-2015	PR #7 LVL 3 BUILD-OUT
3	02-23-2015	PR #8
4	04-07-2015	PR #7 LVL 3 BUILD-OUT R1
5	05-18-2015	PR #9

ISSUED: BP #4R
DATE: 04-14-2014
DWG FILE: 667_A-602_2015.dwg
DRAWN BY: GSK
CHECKED BY: JSC
COPYRIGHT: 2016

SHEET TITLE:
DOOR AND FRAME TYPES AND DETAILS

A602

FILE NAME: C:\Revit_Local_Files\Revit_2014\UHD-GARAGE-ARCH_ghaliba.rvt
 FILE NAME
 FILE LOCATION
 FILE NAME
 FILE LOCATION
 WINDOW FRAME TYPES
 PLOTTED ON: 9/14/2016 11:12:02 AM
 LAST PLOTTED
 LAYOUT NAME
 WINDOW FRAME TYPES
 PLOT BY: ghaliba
 PLOT DEVICE: ADOBE PDF



WHR ARCHITECTS
 1111 Louisiana 26th Floor
 Houston, TX 77002
 T 713 665 5665 whrarchitects.com

CONSULTANTS

SEAL (S):



University of Houston
 System



PROJECT INFORMATION:
GIRARD STREET BUILDING

UH PROJECT No: P001607
 CAMPUS NAME: UNIVERSITY OF HOUSTON
 PARCEL NUMBER: DOWNTOWN
 BLDG. NUMBER: 667
 BLDG. ABBREV.: GSB
 BLDG NAME: GIRARD STREET BUILDING

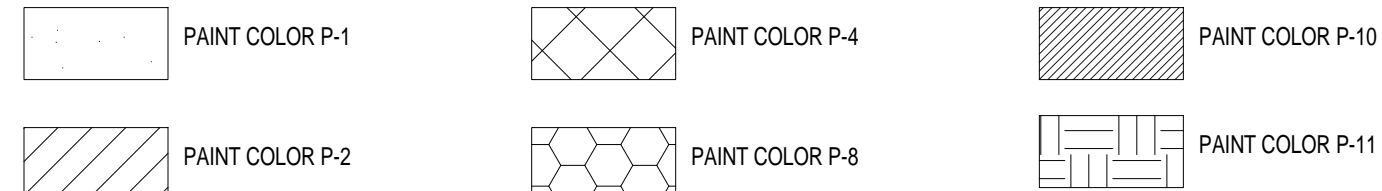
ADDRESS: 900 GIRARD ST.
 CITY/ZIP: HOUSTON, TX 77002-1001
 FLOOR NUMBER:

Rev.	Date	Description

ISSUED: BP #4R
 DATE: 04-14-2014
 DWG FILE: 667_A-610_2015.dwg
 DRAWN BY: CSK
 CHECKED BY: JSC
 COPYRIGHT: 2016

SHEET TITLE:
WINDOW FRAME TYPES

INTERIOR ELEVATION PAINT LEGEND



NOTE: PAINT COLORS ARE SOLID COLOR - HATCH DEPICTED IS FOR DRAWING GRAPHICS ONLY

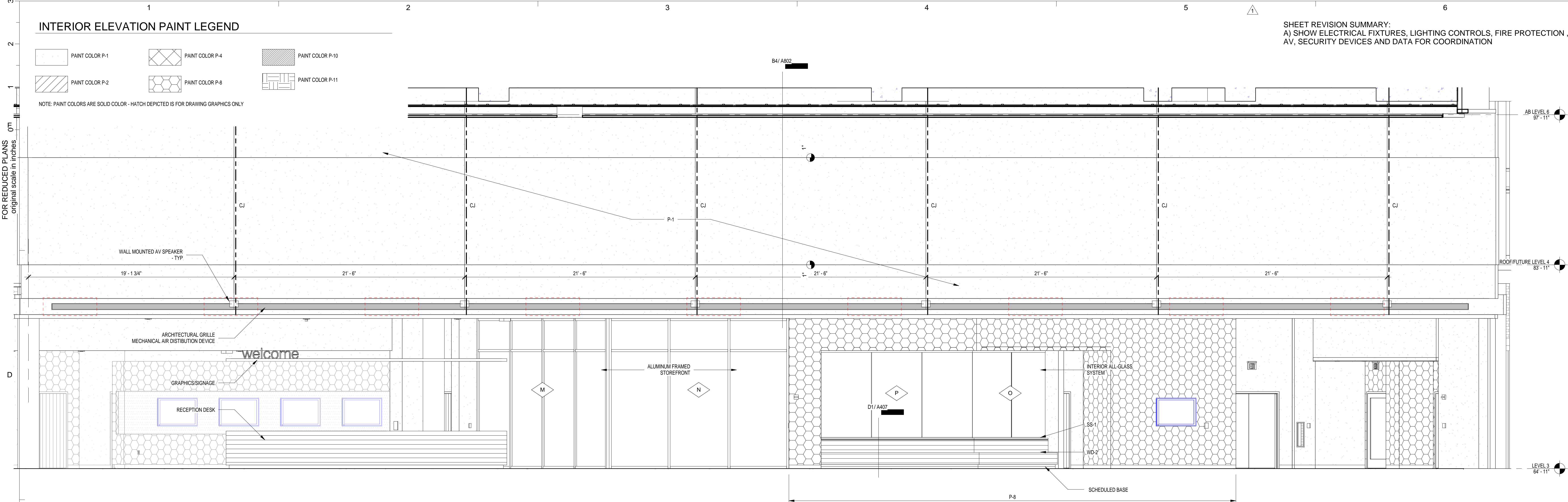
SHEET REVISION SUMMARY:
 A) SHOW ELECTRICAL FIXTURES, LIGHTING CONTROLS, FIRE PROTECTION, AV, SECURITY DEVICES AND DATA FOR COORDINATION

WHR ARCHITECTS

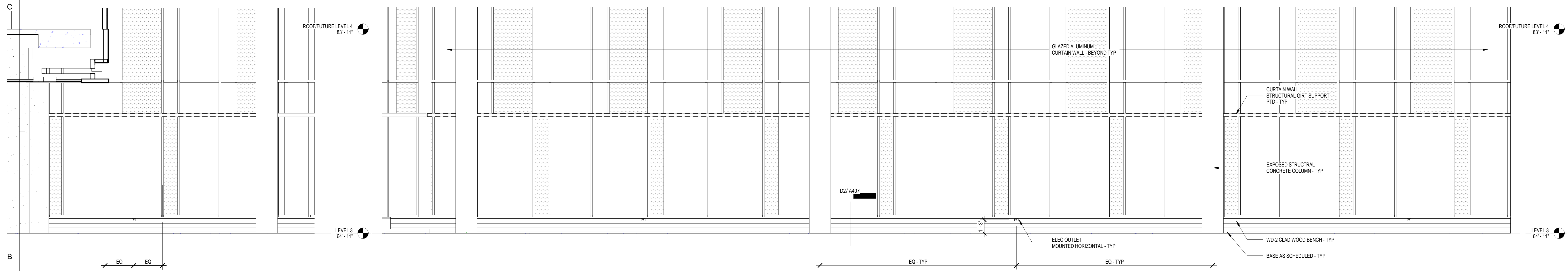
1111 Louisiana 26th Floor
 Houston, TX 77002
 T 713 665 5665 whrarchitects.com

CONSULTANTS

SEAL (S):

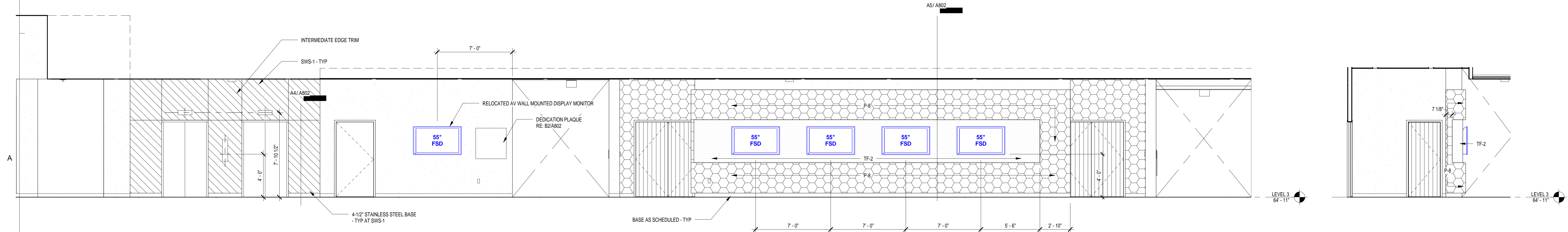


D1 WELCOME CENTER 390
 SCALE: 1/4" = 1'-0"



B1 ELEVATION AT WOOD CLAD BENCH
 SCALE: 1/4" = 1'-0"

B2 ELEVATION AT WOOD CLAD BENCH
 SCALE: 1/4" = 1'-0"



A3 WEST HALLWAY 392
 SCALE: 1/4" = 1'-0"

A5 WEST HALLWAY 392
 SCALE: 1/4" = 1'-0"

University of Houston System



GIRARD STREET BUILDING

PROJECT INFORMATION:
 UH PROJECT No: P001607
 CAMPUS NAME: UNIVERSITY OF HOUSTON DOWNTOWN
 PARCEL NUMBER:
 BLDG. NUMBER: 667
 BLDG. ABBREV.: GSB
 BLDG NAME: GIRARD STREET BUILDING

ADDRESS: 900 GIRARD ST.
 CITY/ZIP: HOUSTON, TX 77002-1001

Rev.	Date	Description
1	05-18-2015	PR #9

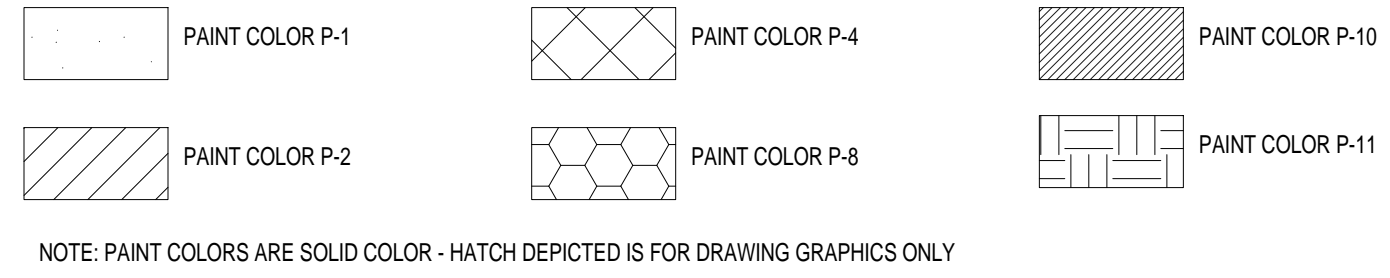
ISSUED: BP #4R
 DATE: 04-14-2014
 DWG FILE: 667_A-701_2015.dwg
 DRAWN BY: GSK
 CHECKED BY: JSC
 COPYRIGHT: 2016

INTERIOR ELEVATIONS

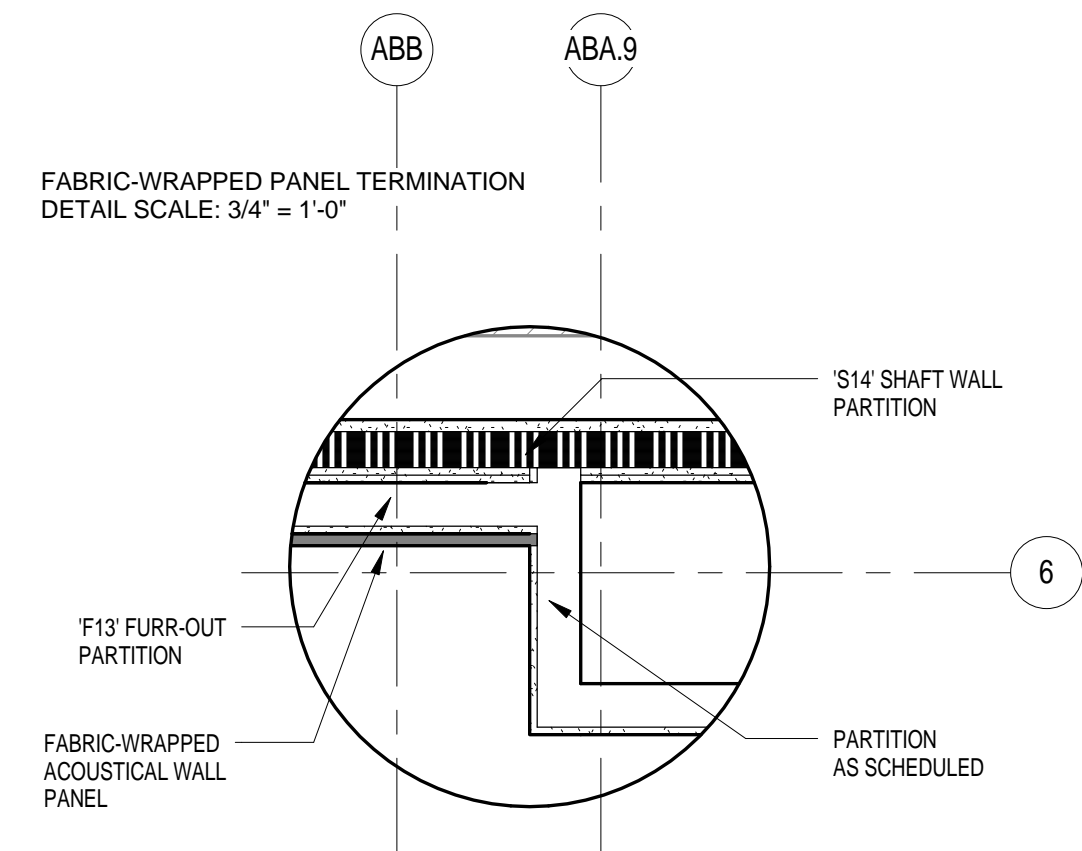
A701

FILE NAME: C:\Revit_Local_Files\Revit_2014\UH-D-GARAGE-ARCH_galiba.rvt
 FILE LOCATION
 FILE NAME
 FILE LOCATION
 PLOTTED ON: 9/14/2016 11:12:12 AM
 LAST PLOTTED LAYOUT NAME
 INTERIOR ELEVATIONS
 PLOT BY ghaliba
 PLOT DEVICE ADOBE PDF

INTERIOR ELEVATION PAINT LEGEND



NOTE: PAINT COLORS ARE SOLID COLOR - HATCH DEPICTED IS FOR DRAWING GRAPHICS ONLY



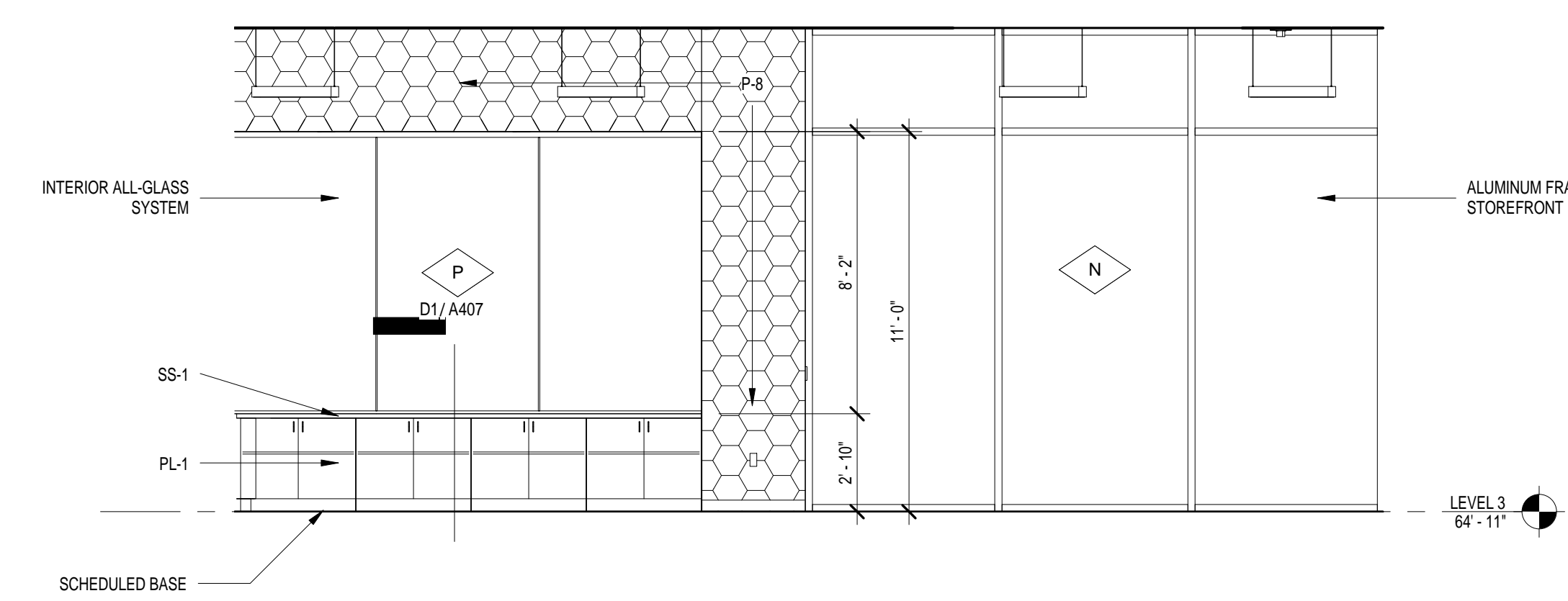
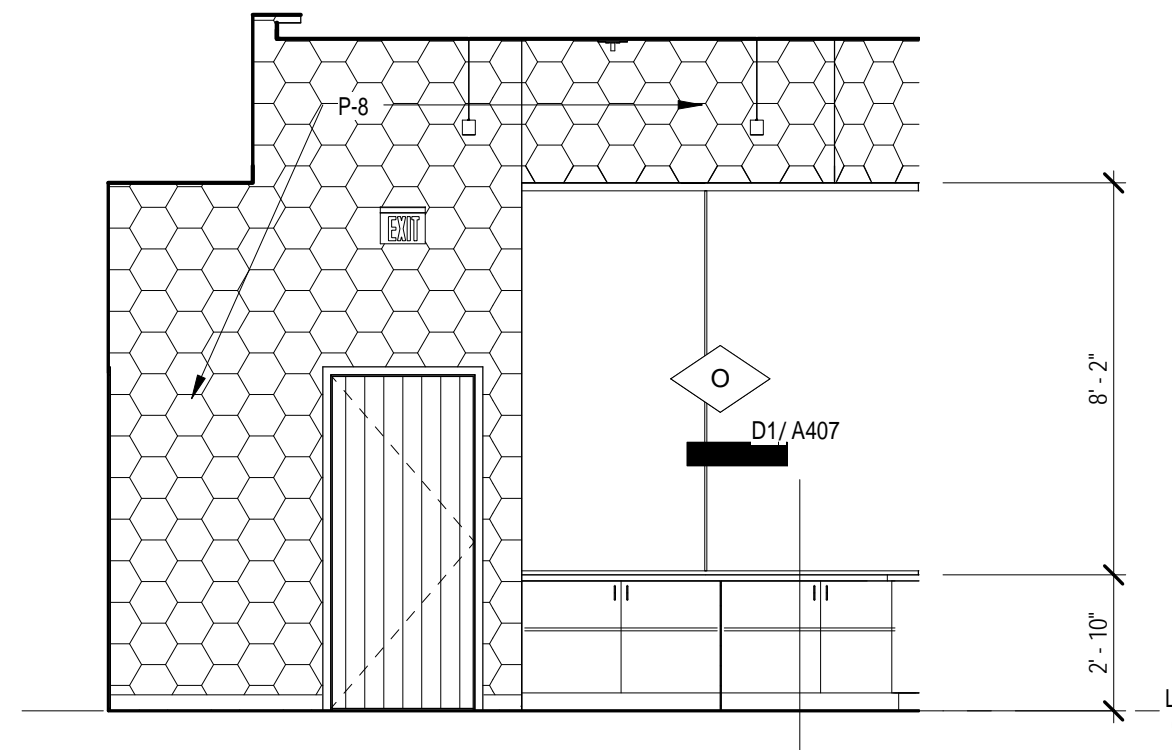
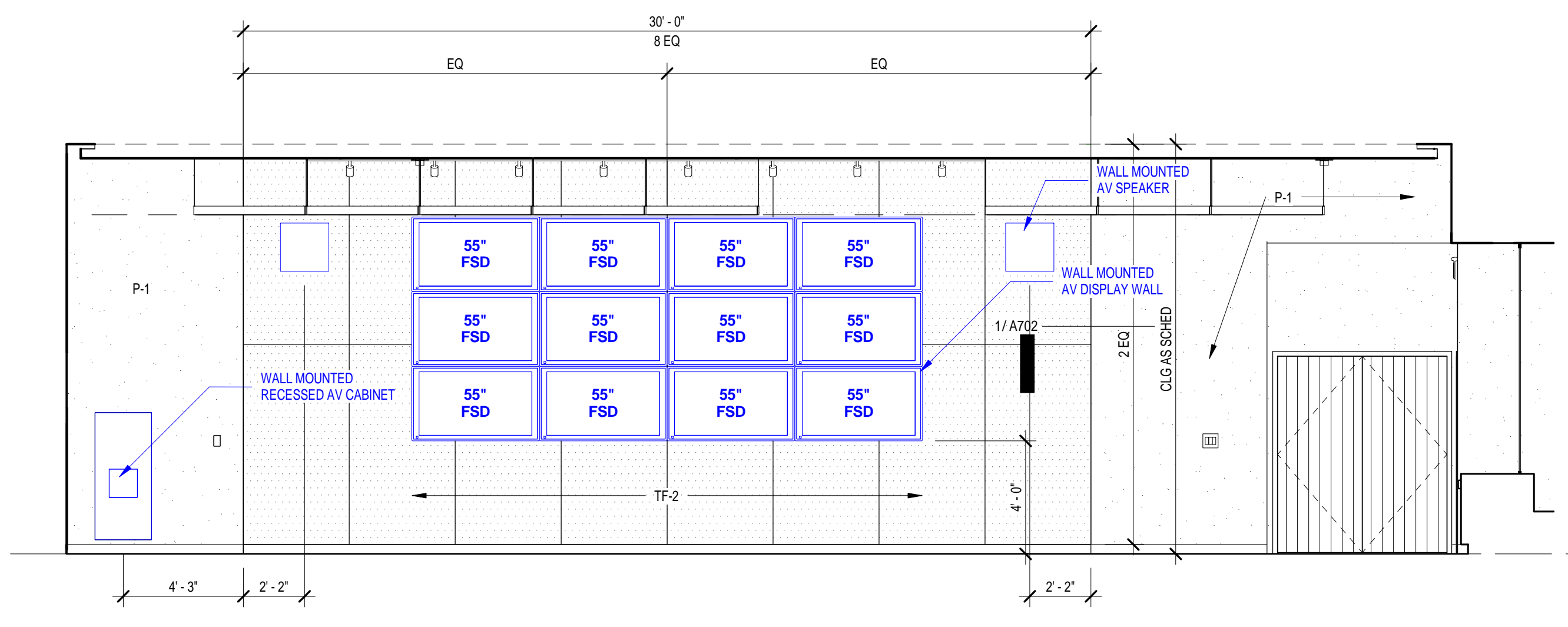
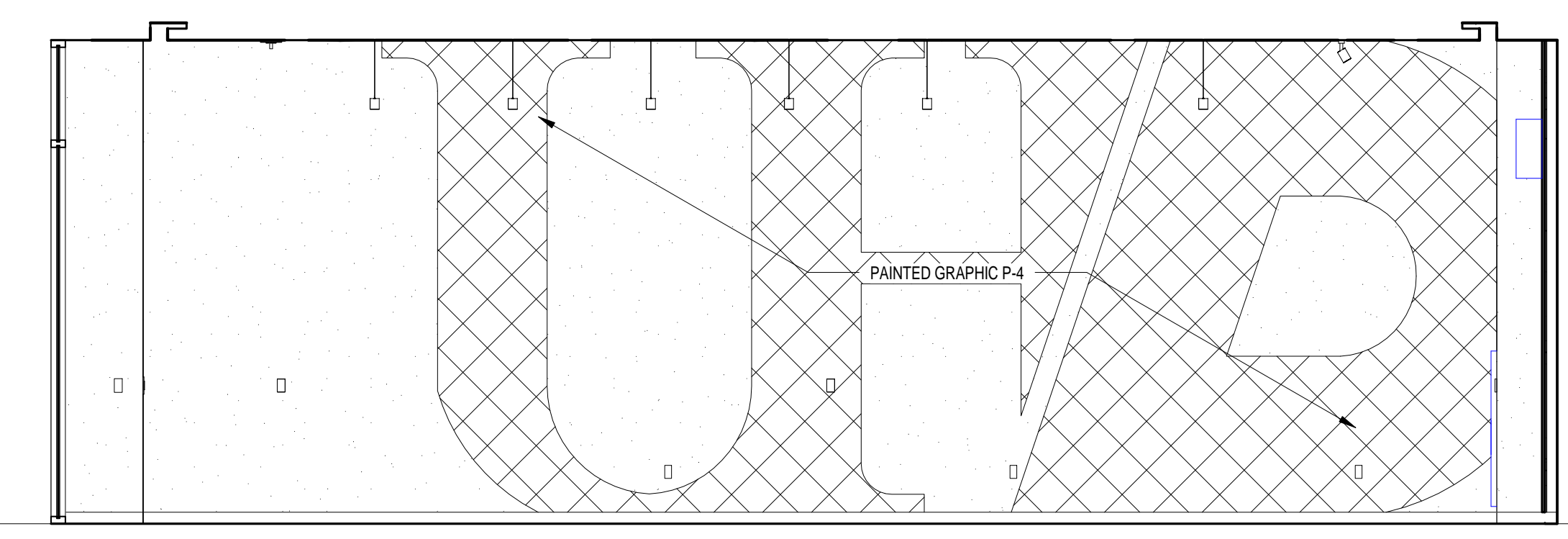
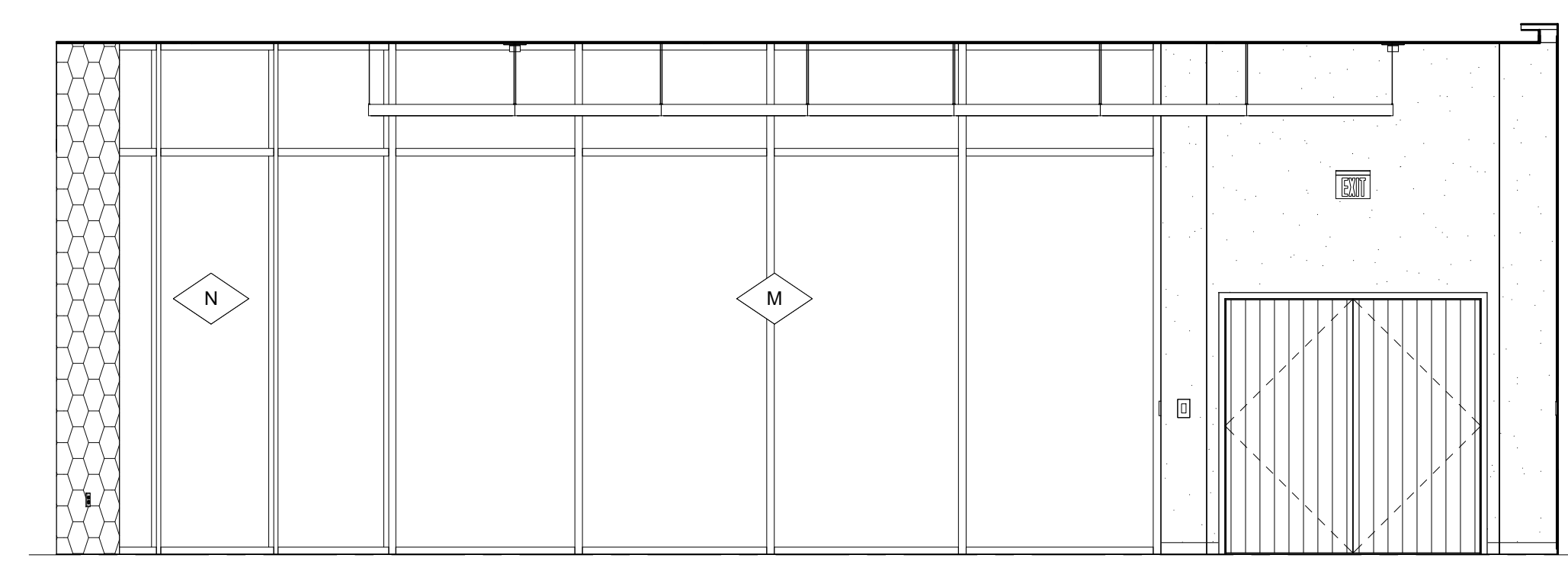
SHEET REVISION SUMMARY:
A) SHOW ELECTRICAL FIXTURES, LIGHTING CONTROLS, FIRE PROTECTION, AV, SECURITY DEVICES AND DATA FOR COORDINATION

WHR ARCHITECTS

1111 Louisiana 26th Floor
Houston, TX 77002
T 713 665 5665 whrarchitects.com

CONSULTANTS

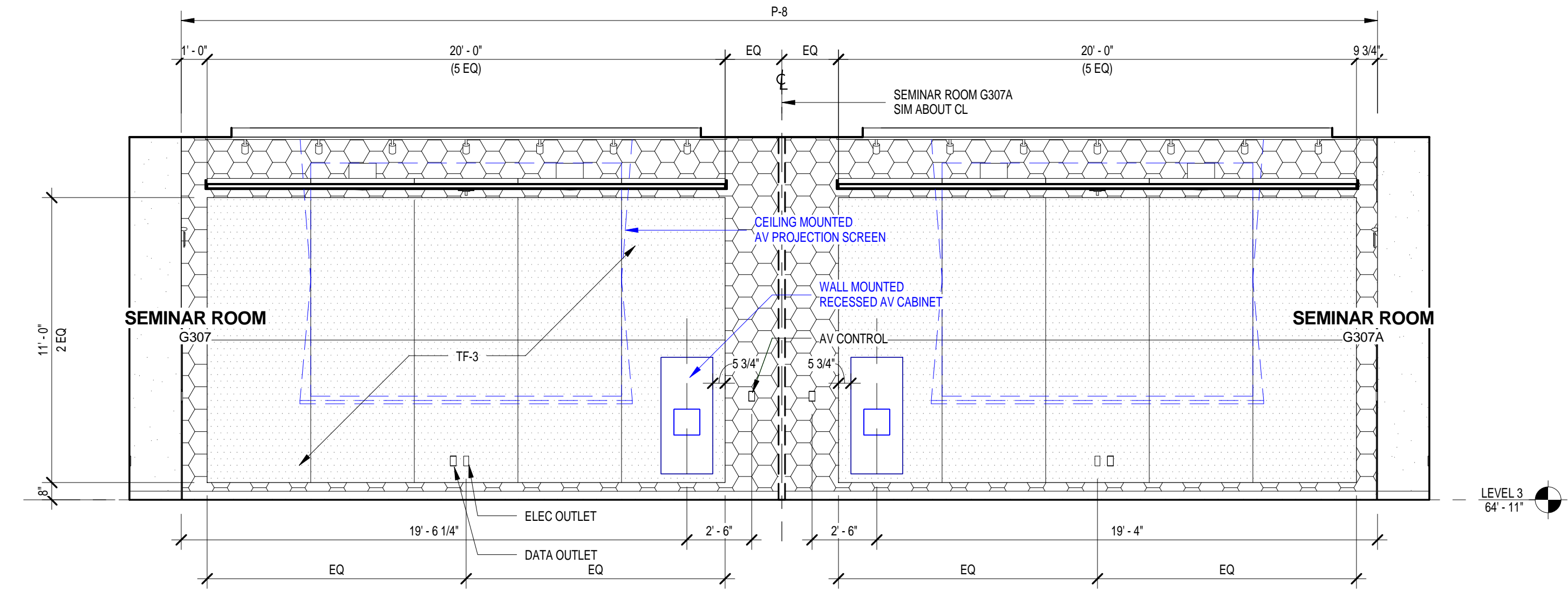
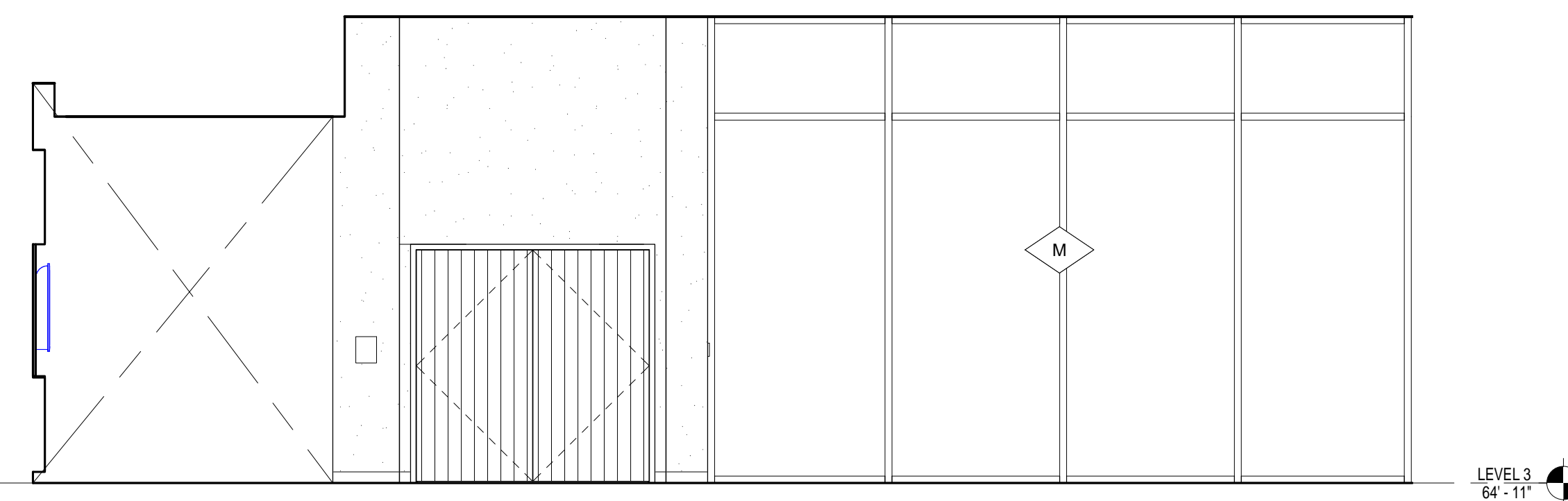
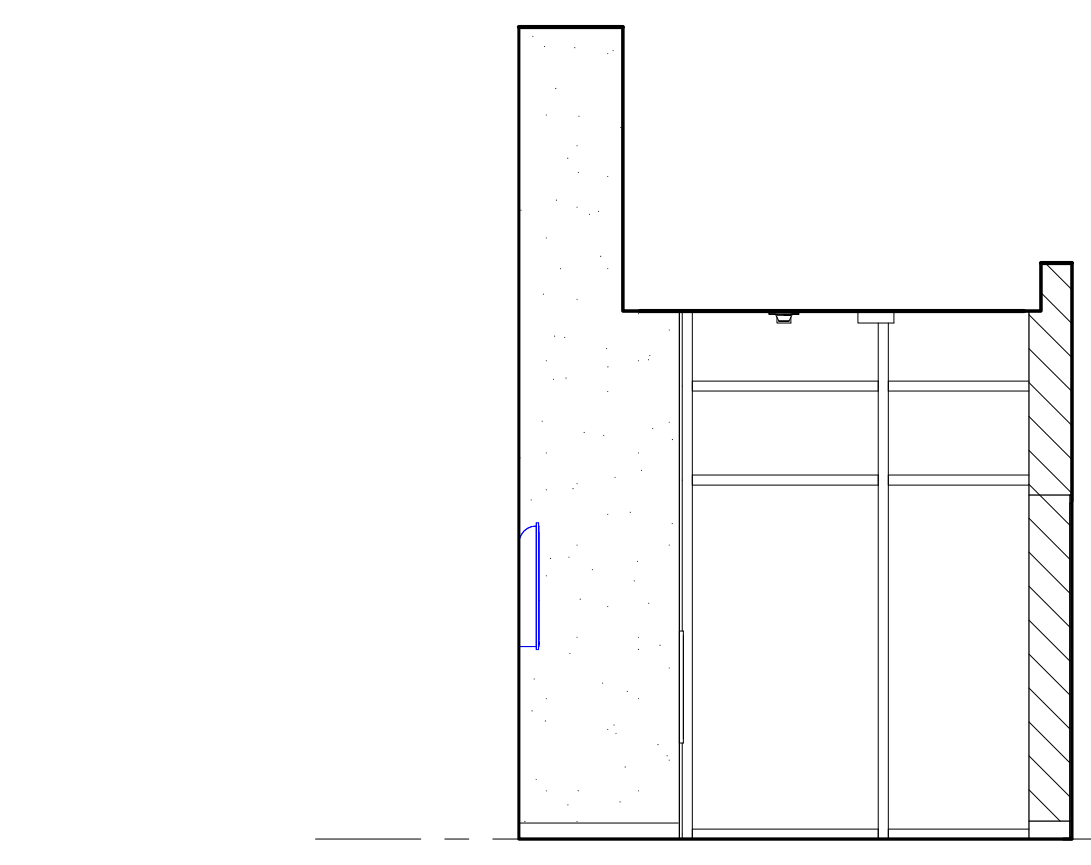
SEAL (S):



C1 TOUR ROOM G302
SCALE: 1/4" = 1'-0"

C3 TOUR ROOM G302
SCALE: 1/4" = 1'-0"

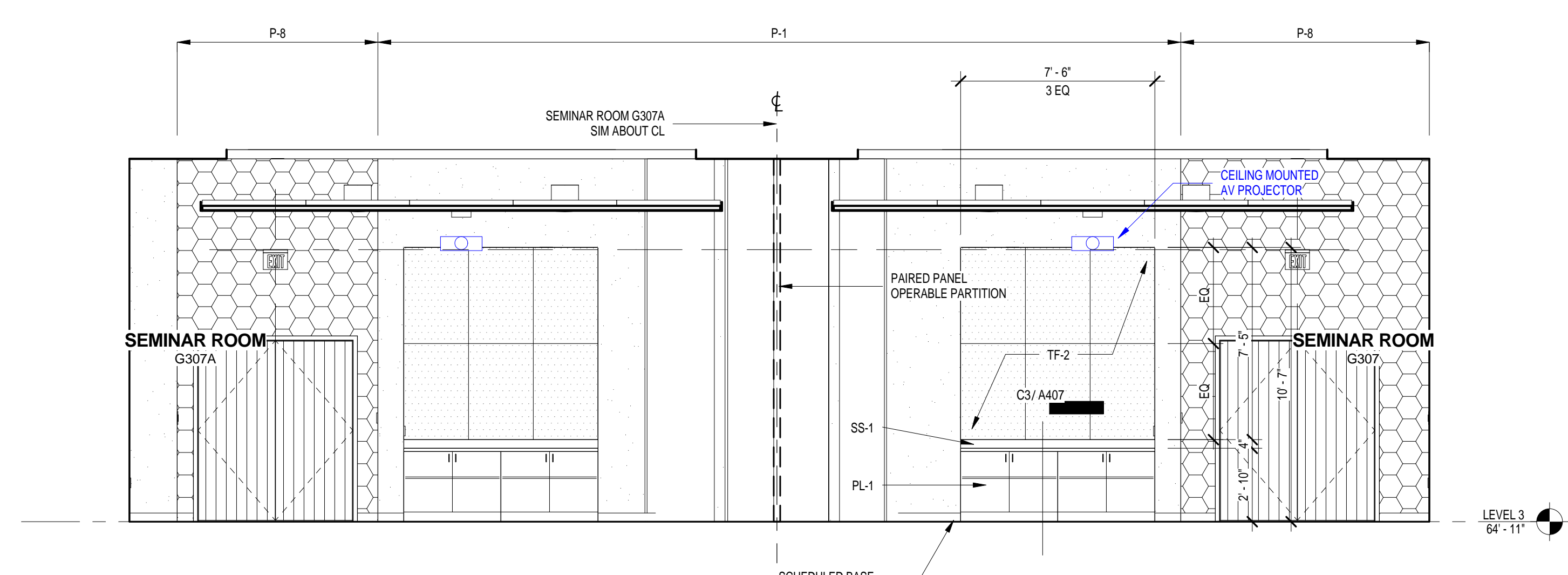
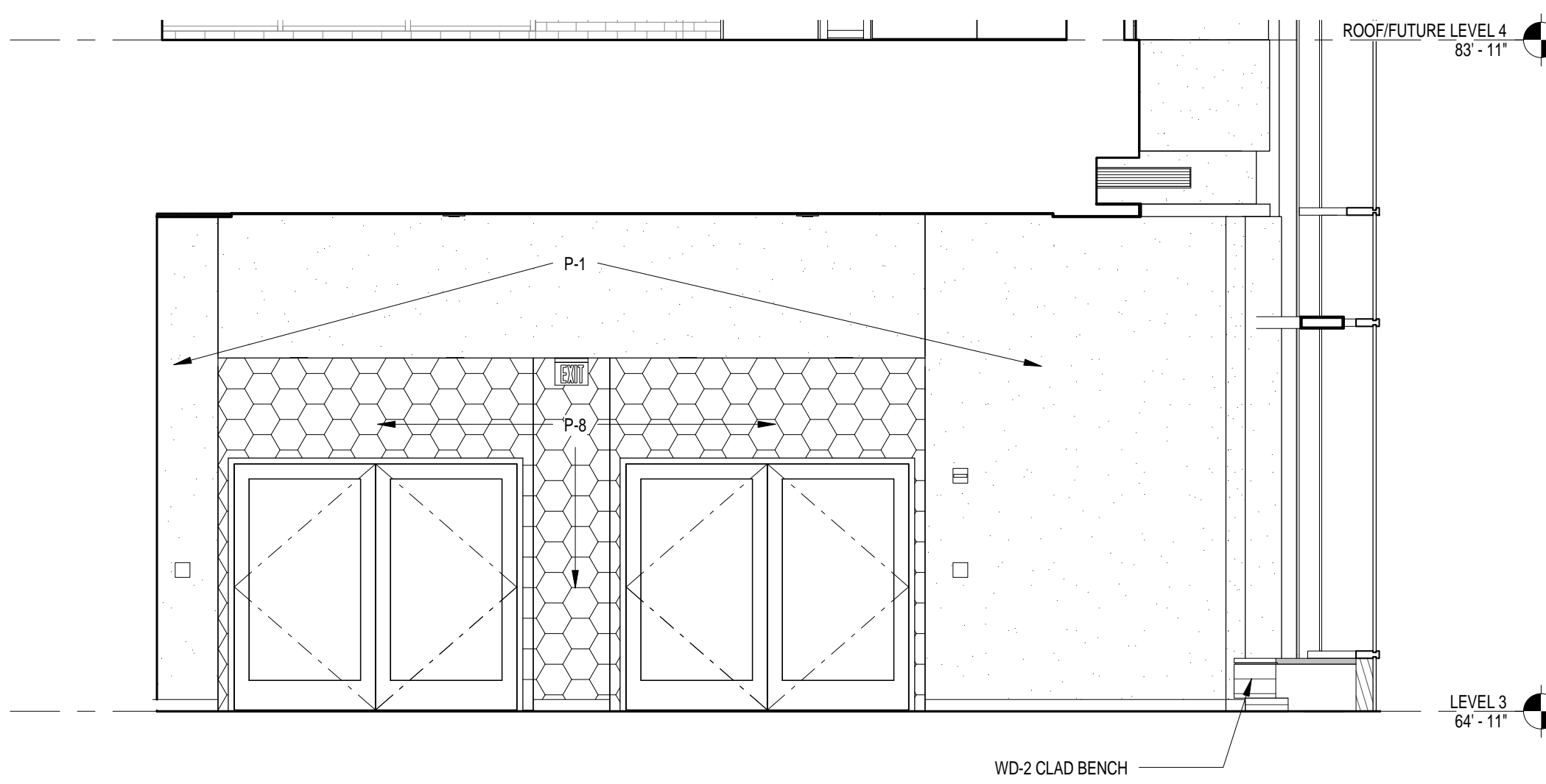
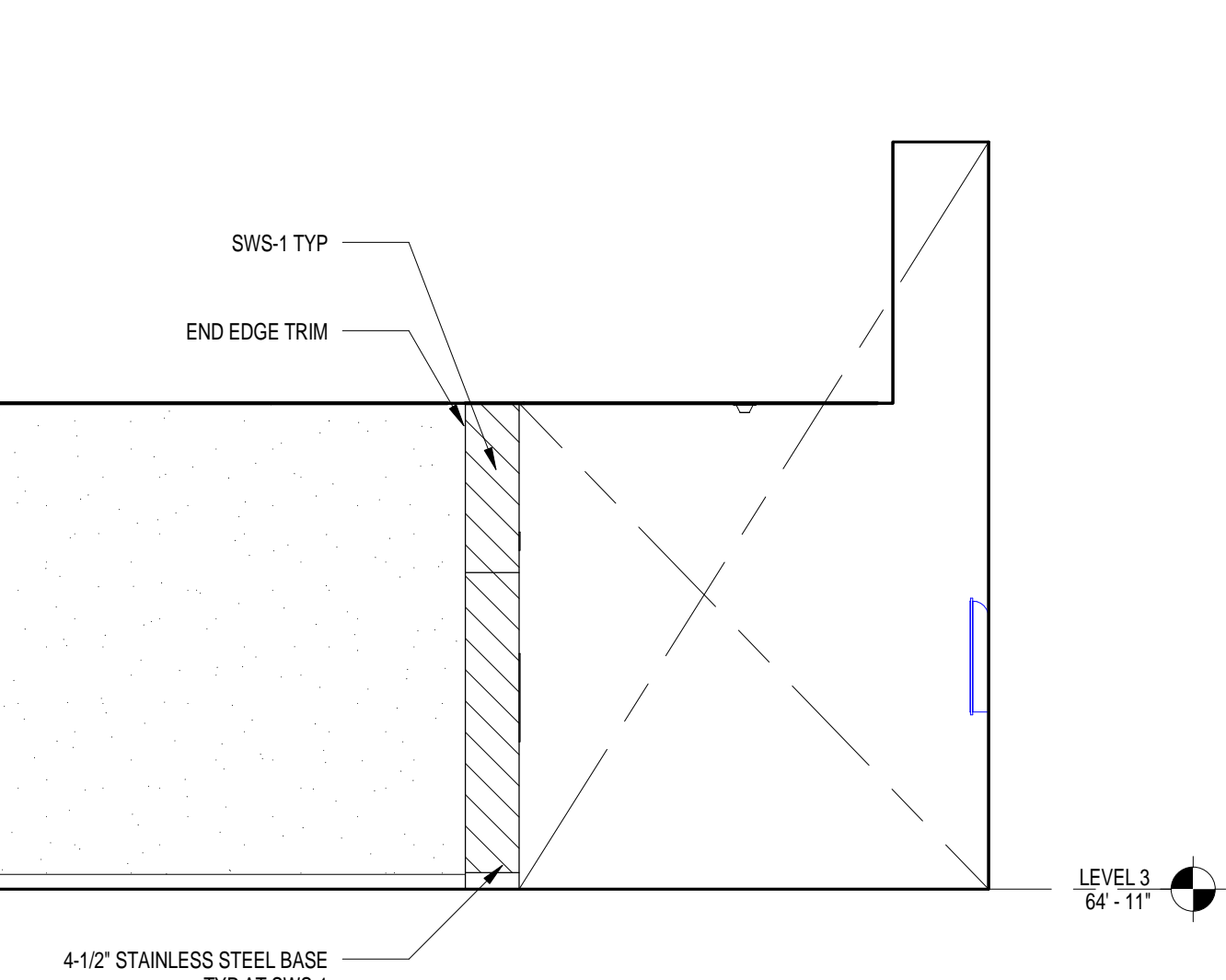
C4 TOUR ROOM G302
SCALE: 1/4" = 1'-0"



B1 ELEV LOBBY G391 SOUTH
SCALE: 1/4" = 1'-0"

B2 WELCOME CENTER G390
SCALE: 1/4" = 1'-0"

B4 SEMINAR ROOMS G307 & G307A
SCALE: 1/4" = 1'-0"



A1 ELEV LOBBY G391A NORTH
SCALE: 1/4" = 1'-0"

A2 WELCOME CENTER G390
SCALE: 1/4" = 1'-0"

A4 SEMINAR ROOMS G307 & G307A
SCALE: 1/4" = 1'-0"

University of Houston
System



GIRARD STREET BUILDING

PROJECT INFORMATION:
UH PROJECT No: P001607
CAMPUS NAME: UNIVERSITY OF HOUSTON DOWNTOWN
PARCEL NUMBER:
BLDG. NUMBER: 667
BLDG. ABBREV.: GSB
BLDG. NAME: GIRARD STREET BUILDING

ADDRESS: 900 GIRARD ST.
CITY/ZIP: HOUSTON, TX 77002-1001

FLOOR NUMBER:
Rev. Date Description
1 05-18-2015 PR #9

ISSUED: BP #4R
DATE: 04-14-2014
DWG FILE: 667_A-702_2015.dwg
DRAWN BY: GSK
CHECKED BY: JSC
COPYRIGHT: 2016

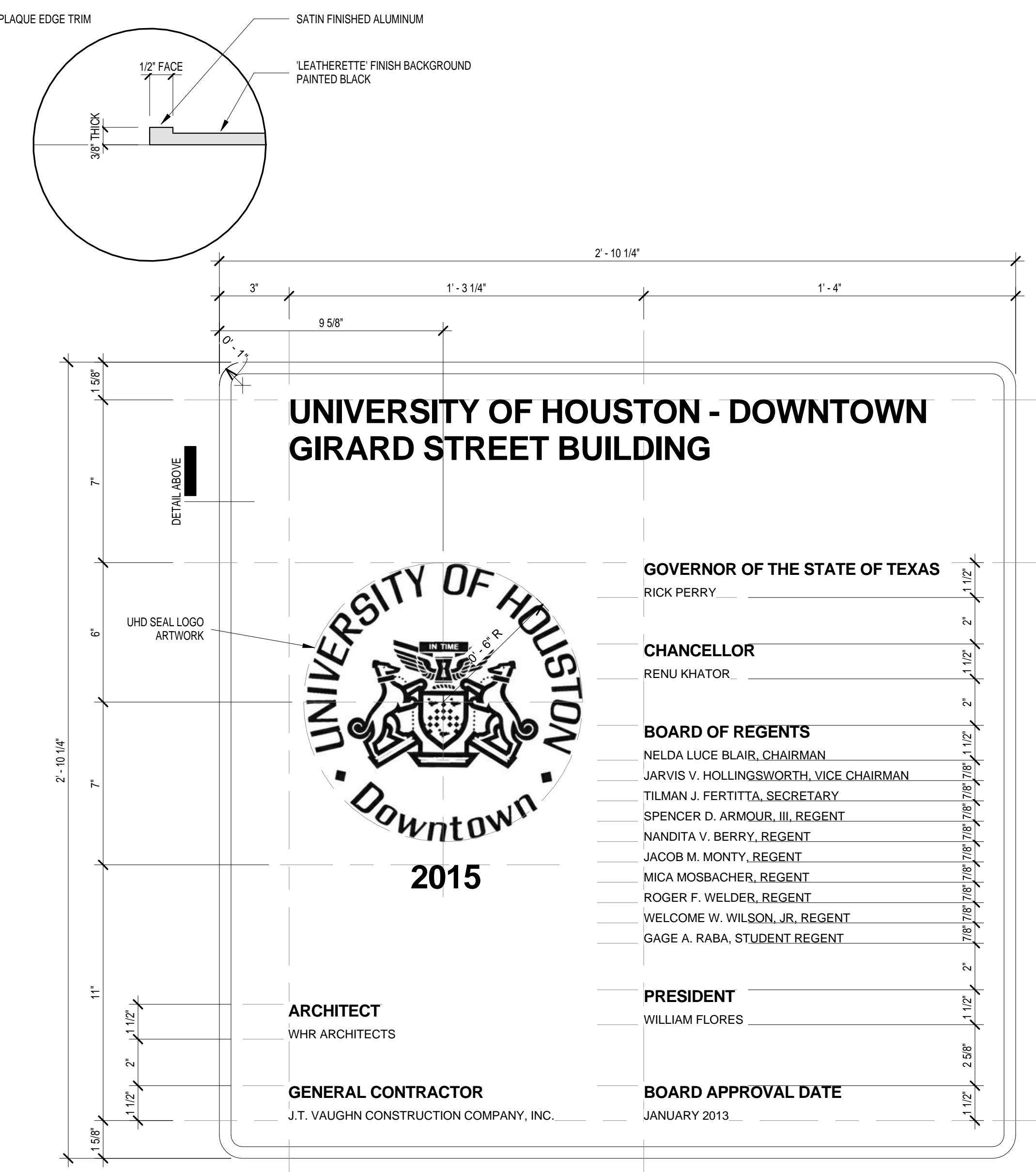
SHEET TITLE:
INTERIOR ELEVATIONS

A702
SHEET NO. 77 OF 209

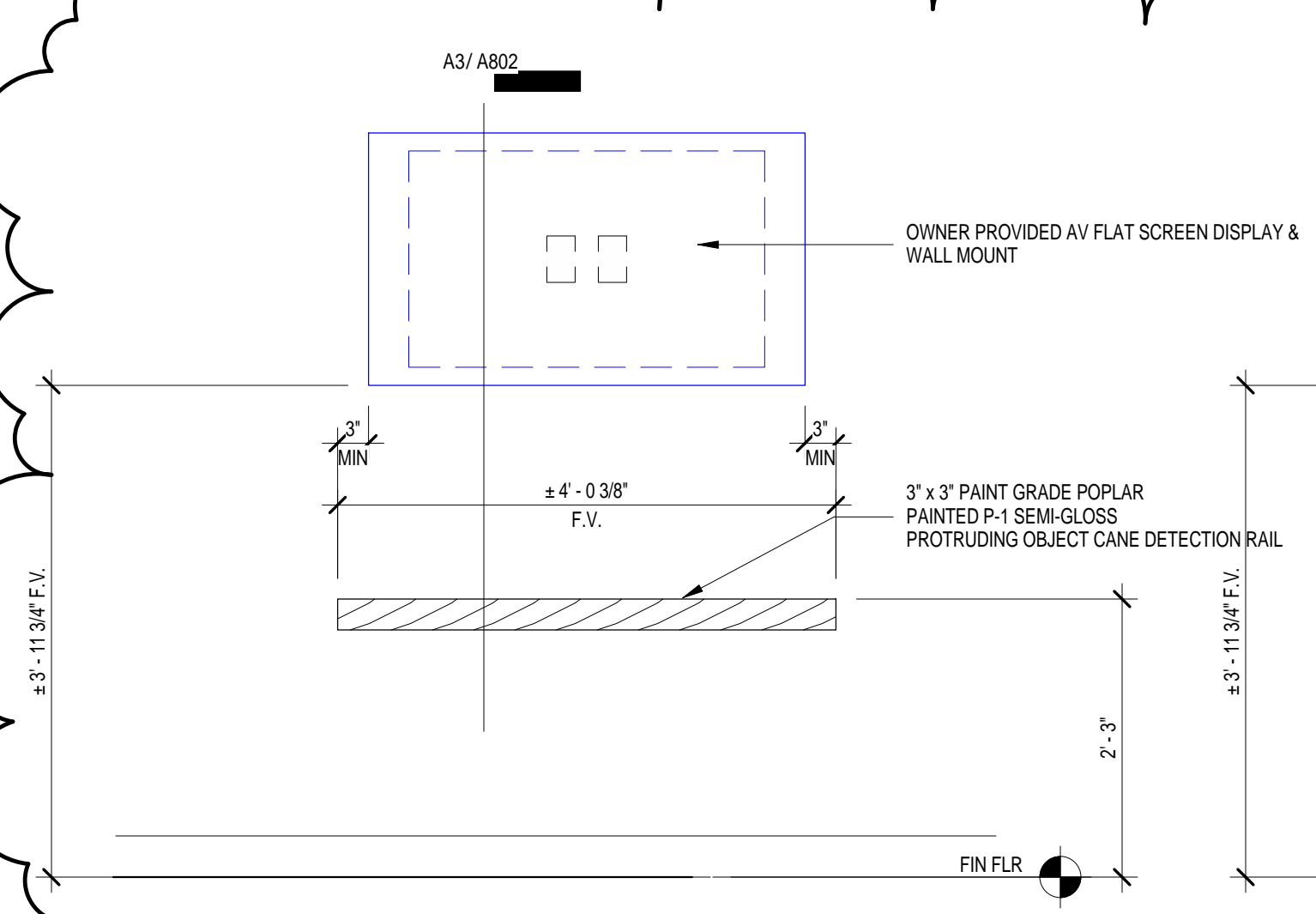
FILE NAME: C:\Revit_Local_Files\Revit_2014\UH-D-GARAGE-ARCH_gjalba.rvt
 FILE LOCATION
 PLOTTED ON: 9/14/2016 11:12:17 AM
 LAST PLOTTED
 LAYOUT NAME INTERIOR ELEVATIONS
 PLOT BY gjalba
 PLOT DEVICE ADOBE PDF

FILE NAME: C:\Revit_Local_Files\Revit_2014\UHD-GARAGE-ARCH_gkalba.rvt
 FILE NAME
 FILE LOCATION
 FILE NAME
 FILE LOCATION
 PLOTTED ON: 9/14/2016 11:12:20 AM
 LAST PLOTTED
 LAYOUT NAME INTERIOR DETAILS
 PLOT BY gkalba
 PLOT DEVICE ADOBE PDF

D2 SEMINAR ROOMS G307 & G307A
 SCALE: 1/4" = 1'-0"



B2 CAST ALUMINUM DEDICATION PLAQUE
 SCALE: 3/4" = 1'-0"



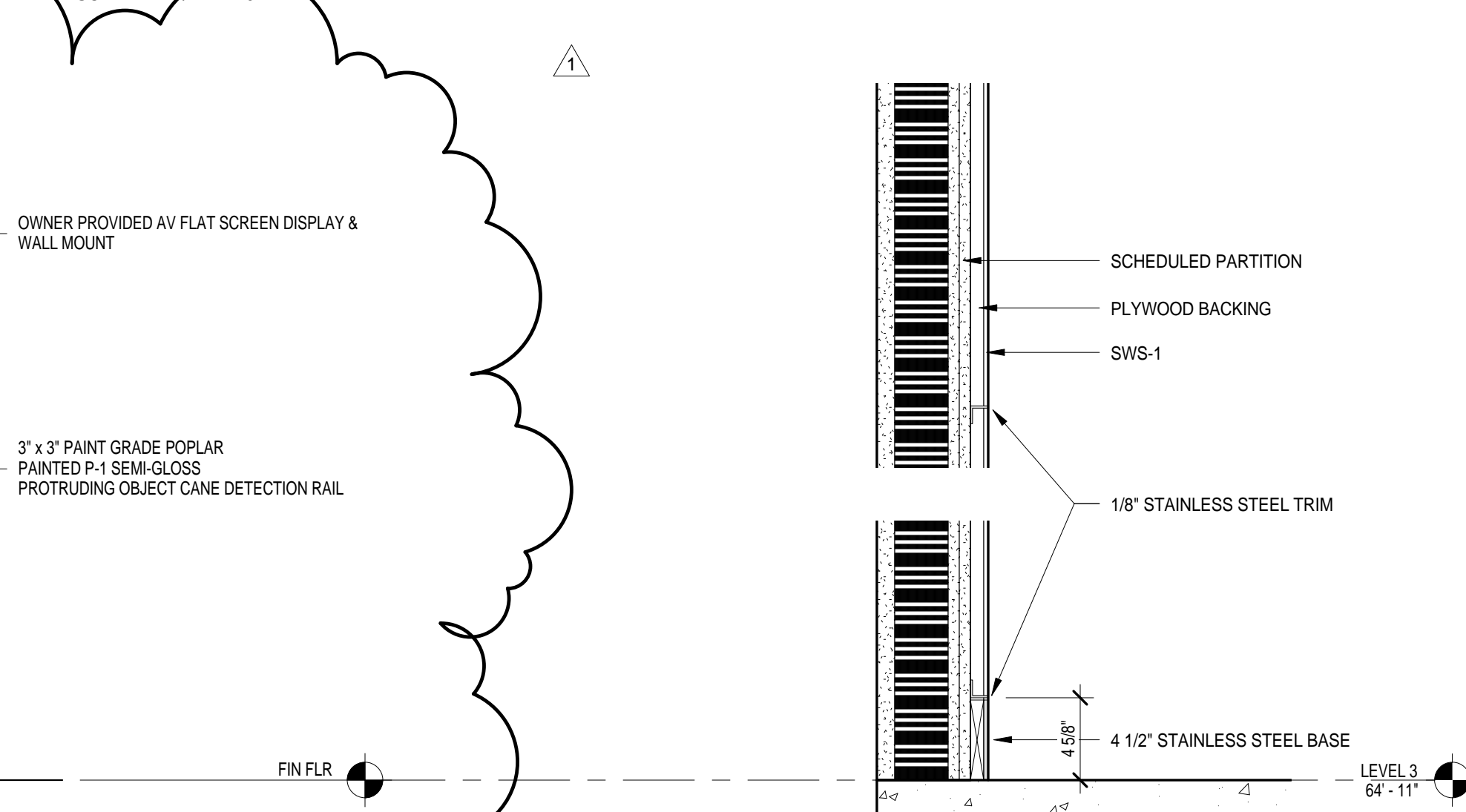
A2 ELEVATION AT WALL MOUNTED FSD
 SCALE: 3/4" = 1'-0"




A3 DETAIL AT WALL MOUNTED FSD
 SCALE: 3/4" = 1'-0"



B4 WELCOME CENTER SECTION
 SCALE: 1/2" = 1'-0"



A4 ELEVATOR CLADDING DETAIL
 SCALE: 1/2" = 1'-0"



A5 WEST HALLWAY SECTION
 SCALE: 1/2" = 1'-0"



WHR ARCHITECTS
 1111 Louisiana 26th Floor
 Houston, TX 77002
 T 713 665 5665 whrarchitects.com

CONSULTANTS

SEAL (S):



University of Houston
 System



PROJECT INFORMATION:

GIRARD STREET BUILDING

UH PROJECT No: P001607
 CAMPUS NAME: UNIVERSITY OF HOUSTON DOWNTOWN
 PARCEL NUMBER:
 BLDG. NUMBER: 667
 BLDG. ABBREV.: GSB
 BLDG NAME: GIRARD STREET BUILDING

ADDRESS: 900 GIRARD ST.
 CITY/ZIP: HOUSTON, TX 77002-1001

FLOOR NUMBER:

Rev.	Date	Description
1	02-23-2015	PR #8
2	07-23-2015	PR #10

ISSUED: BP #4R
 DATE: 04-14-2014
 DWG FILE: 667_A-802_2015.dwg
 DRAWN BY: GSK
 CHECKED BY: JSC
 COPYRIGHT: 2016

SHEET TITLE:
INTERIOR DETAILS

A802
 SHEET NO. 78 OF 209